

APPENDIX A-3

NATIONAL WETLAND INVENTORY (NWI) MAPS

BLUE MARLIN OFFSHORE PORT PROJECT - COVER SHEET - PROPOSED ONSHORE PIPELINE



BLUE MARLIN OFFSHORE PORT PROJECT VICINITY MAP

BLUE MARLIN OFFSHORE PORT PROJECT
Proposed Onshore Pipeline
Appendix A-3 NWI Map

BLUE MARLIN OFFSHORE PORT PROJECT
COVER SHEET- PROPOSED ONSHORE PIPELINE

COUNTY/PARISH:	N/A	DRAWN BY:	JC
STATE:	N/A	CHECKED BY:	CW

PREPARED BY:
EXP Energy Services Inc.

T: +1.713.439.3600
 F: +1.713.963.9085
 1800 WEST LOOP SOUTH, SUITE 850
 HOUSTON, TX 77027, USA
www.exp.com



• BUILDINGS • EARTH & ENVIRONMENT • ENERGY •
 • INDUSTRIAL • INFRASTRUCTURE • SUSTAINABILITY •

DATE: 2020-09-15 PROJECTION: NAD83 | UTM ZONE 15

DWG: 0801-03-002 SHEET: COVER

BLUE MARLIN OFFSHORE PORT PROJECT - APPENDIX A-3 - NWI WETLANDS MAP - PROJECT CENTERLINE & WORKSPACE



BLUE MARLIN OFFSHORE PORT PROJECT VICINITY MAP

LEGEND	
CANAL	PERMANENT EASEMENT
ACCESS ROAD	HDD EASEMENT
VALVE	FRESHWATER EMERGENT WETLAND
PROPOSED ONSHORE PIPELINE CL	FRESHWATER FORESTED/SHRUB WETLAND
PROPOSED ONSHORE PIPELINE CL (HDD SEGMENT)	WATERBODY
ATWS	EXISTING FACILITY FOOTPRINT / STINGRAY EASEMENT
TEMPORARY EASEMENT	NEDERLAND TERMINAL BUILDOUT PROJECT
	COUNTY

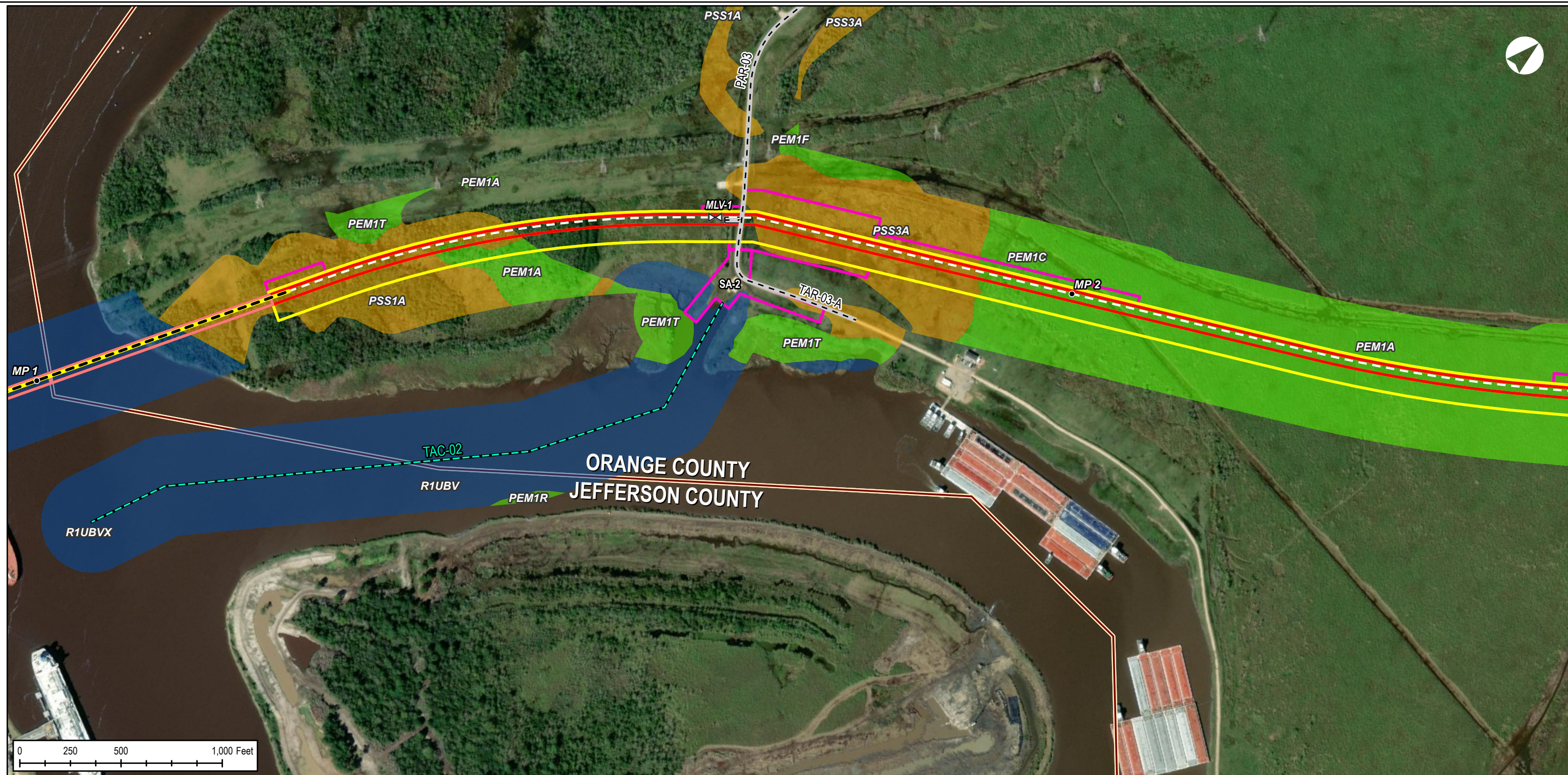
BLUE MARLIN OFFSHORE PORT PROJECT APPENDIX A-3 - NWI WETLANDS MAP			
COUNTY/PARISH:	JEFFERSON/ORANGE	DRAWN BY:	JC
STATE:	TEXAS	CHECKED BY:	CW
DATE:	2020-09-18	PROJECTION:	NAD83 UTM ZONE 15

PREPARED BY:
EXP Energy Services Inc.
 T: +1.713.439.3600
 F: +1.713.963.9085
 1800 WEST LOOP SOUTH, SUITE 850
 HOUSTON, TX 77027, USA
www.exp.com

• BUILDINGS • EARTH & ENVIRONMENT • ENERGY •
 • INDUSTRIAL • INFRASTRUCTURE • SUSTAINABILITY •

DWG: 0801-03-003 SHEET: 1

BLUE MARLIN OFFSHORE PORT PROJECT - APPENDIX A-3 - NWI WETLANDS MAP - PROJECT CENTERLINE, TAC-02, & WORKSPACE



BLUE MARLIN OFFSHORE PORT PROJECT VICINITY MAP

LEGEND

• PROPOSED ONSHORE PIPELINE MILEPOST	█ ATWS
— CANAL	█ TEMPORARY EASEMENT
- - ACCESS ROAD	█ PERMANENT EASEMENT
⊗ VALVE	█ HDD EASEMENT
— PROPOSED ONSHORE PIPELINE CL	█ FRESHWATER EMERGENT WETLAND
█ PROPOSED ONSHORE PIPELINE CL (HDD SEGMENT)	█ FRESHWATER FORESTED/SHRUB WETLAND
█ PERMANENT ACCESS ROAD EASEMENT	█ WATERBODY
	█ COUNTY

BLUE MARLIN OFFSHORE PORT PROJECT
APPENDIX A-3 - NWI WETLANDS MAP

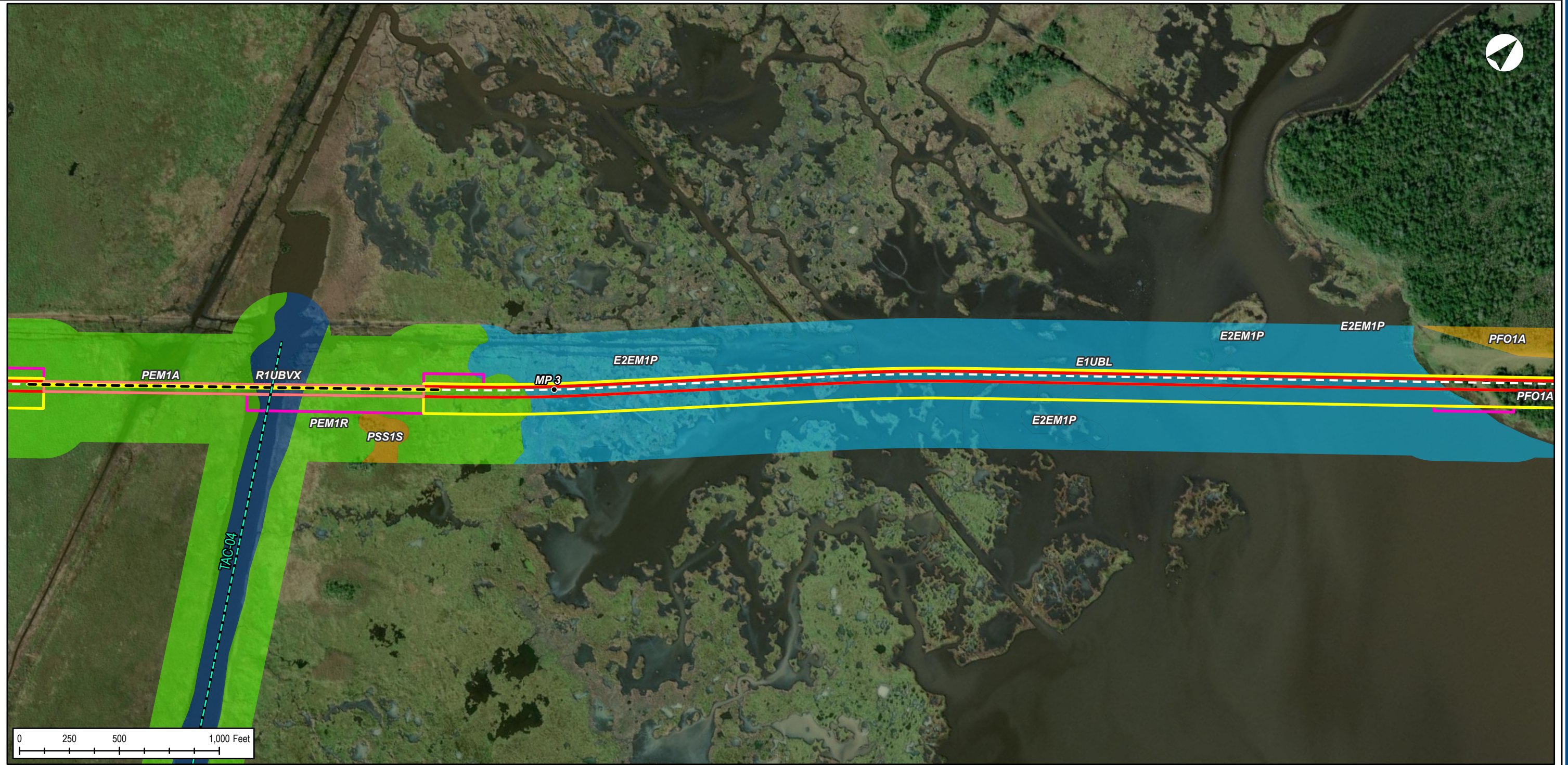
COUNTY/PARISH:	ORANGE	DRAWN BY:	JC
STATE:	TEXAS	CHECKED BY:	CW
DATE:	2020-09-18	PROJECTION:	NAD83 UTM ZONE 15

PREPARED BY:
EXP Energy Services Inc.
T: +1.713.439.3600
F: +1.713.963.9085
1800 WEST LOOP SOUTH, SUITE 850
HOUSTON, TX 77027, USA
www.exp.com

• BUILDINGS • EARTH & ENVIRONMENT • ENERGY •
• INDUSTRIAL • INFRASTRUCTURE • SUSTAINABILITY •

DWG: 0801-03-003 SHEET: 2

BLUE MARLIN OFFSHORE PORT PROJECT - APPENDIX A-3 - NWI WETLANDS MAP - PROJECT CENTERLINE & WORKSPACE



BLUE MARLIN OFFSHORE PORT PROJECT VICINITY MAP

LEGEND

- PROPOSED ONSHORE PIPELINE MILEPOST
- CANAL
- PROPOSED ONSHORE PIPELINE CL
- PROPOSED ONSHORE PIPELINE CL (HDD SEGMENT)
- ATWS
- TEMPORAY EASEMENT
- PERMANENT EASEMENT
- HDD EASEMENT
- ESTUARINE NWI
- FRESHWATER EMERGENT WETLAND
- FRESHWATER FORESTED/SHRUB WETLAND
- WATERBODY
- COUNTY

BLUE MARLIN OFFSHORE PORT PROJECT APPENDIX A-3 - NWI WETLANDS MAP			
COUNTY/PARISH:	ORANGE	DRAWN BY:	JC
STATE:	TEXAS	CHECKED BY:	CW
DATE:	2020-09-18	PROJECTION:	NAD83 UTM ZONE 15

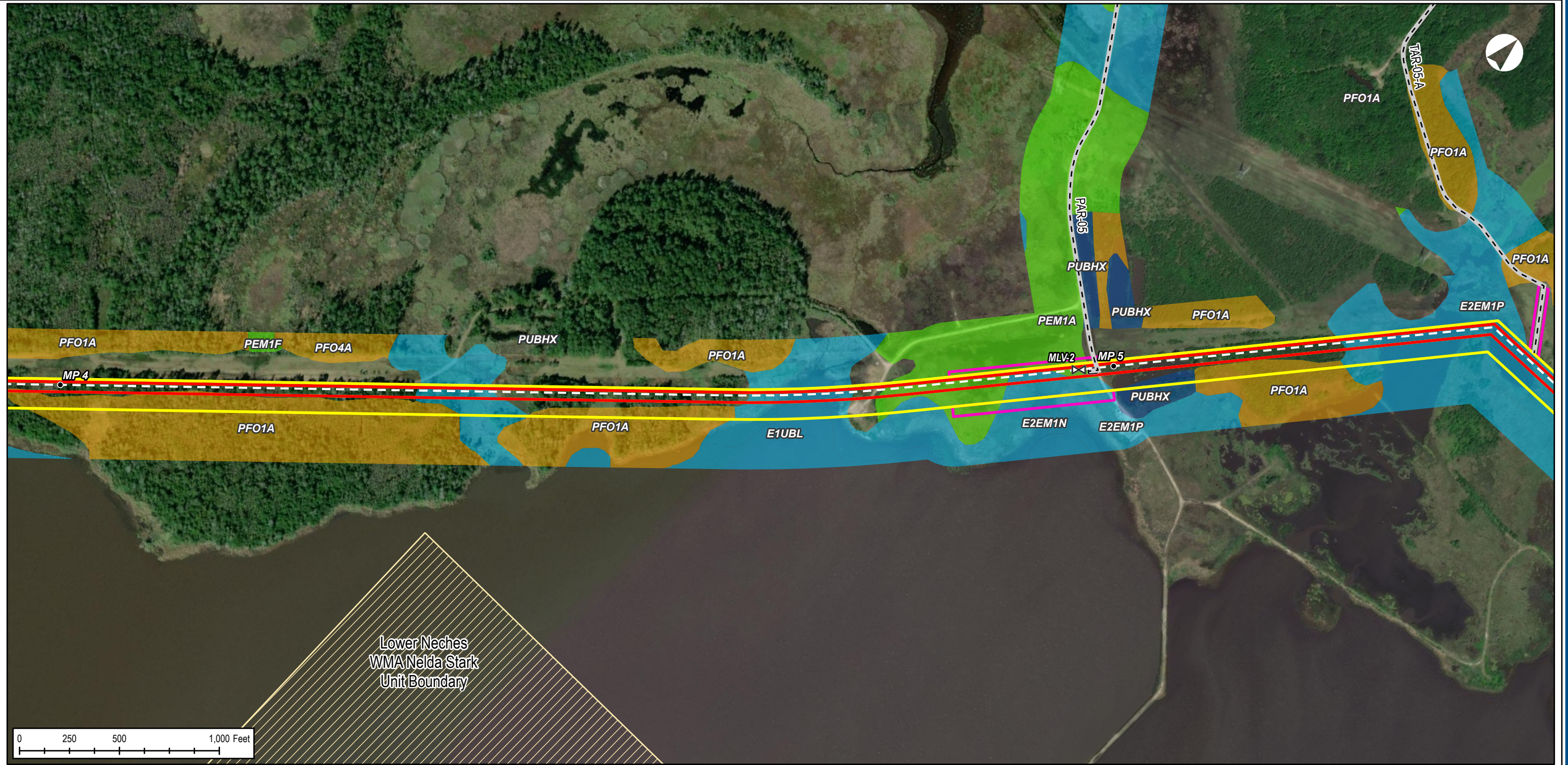
PREPARED BY:
EXP Energy Services Inc.

T: +1.713.439.3600
F: +1.713.963.9085
1800 WEST LOOP SOUTH, SUITE 850
HOUSTON, TX 77027, USA
www.exp.com

• BUILDINGS • EARTH & ENVIRONMENT • ENERGY •
• INDUSTRIAL • INFRASTRUCTURE • SUSTAINABILITY •

DWG: 0801-03-003 SHEET: 3

BLUE MARLIN OFFSHORE PORT PROJECT - APPENDIX A-3 - NWI WETLANDS MAP - PROJECT CENTERLINE & WORKSPACE



BLUE MARLIN OFFSHORE PORT PROJECT VICINITY MAP

LEGEND	
• PROPOSED ONSHORE PIPELINE MILEPOST	PERMANENT EASEMENT
- - ACCESS ROAD	ESTUARINE NWI
⊗ VALVE	FRESHWATER EMERGENT WETLAND
— PROPOSED ONSHORE PIPELINE CL	FRESHWATER FORESTED/SHRUB WETLAND
▬ PERMANENT ACCESS ROAD EASEMENT	WATERBODY
▬ ATWS	LOWER NECHES WILDLIFE MANAGEMENT AREA
▬ TEMPORAY EASEMENT	COUNTY

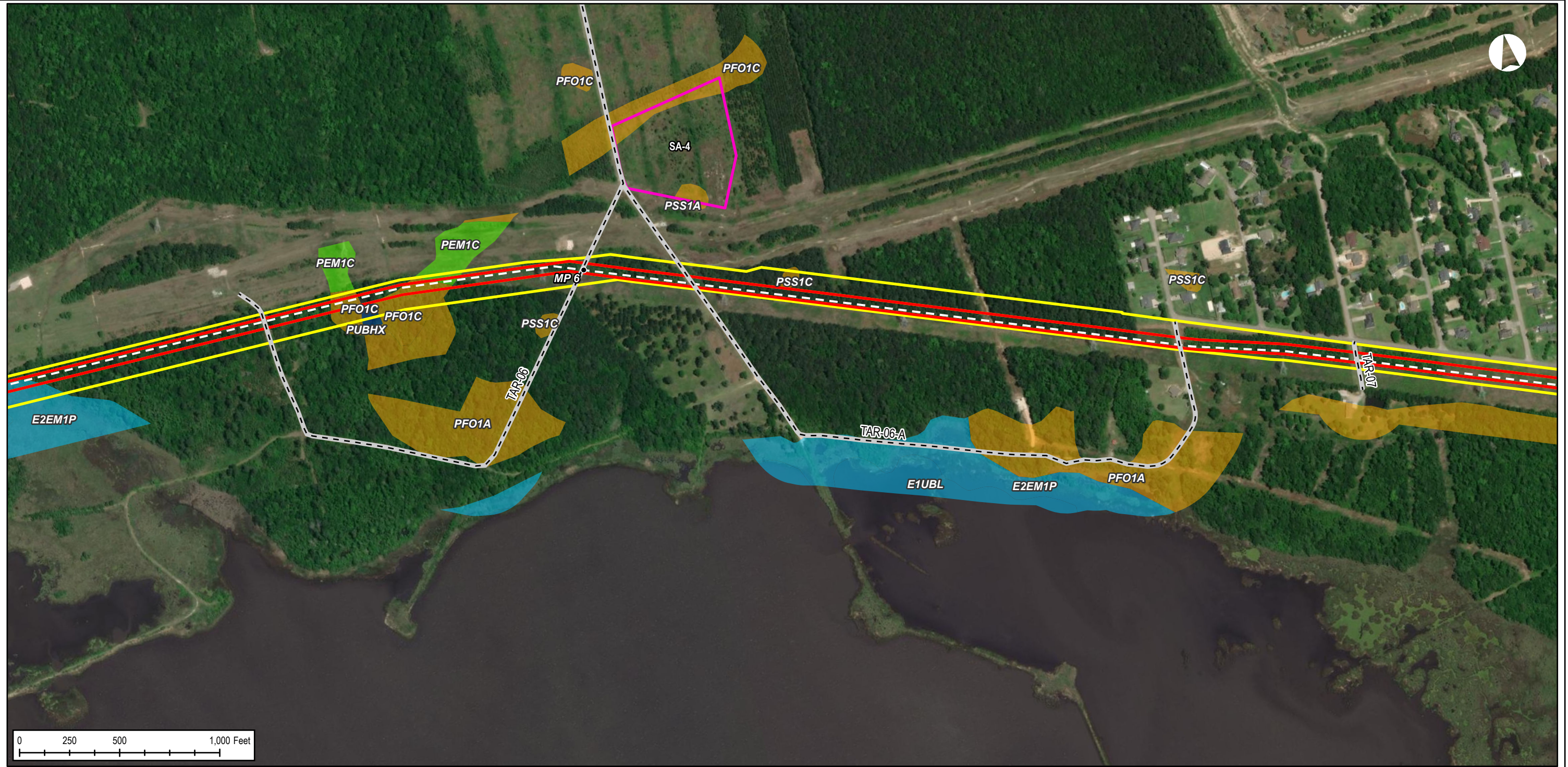
BLUE MARLIN OFFSHORE PORT PROJECT APPENDIX A-3 - NWI WETLANDS MAP			
COUNTY/PARISH:	ORANGE	DRAWN BY:	JC
STATE:	TEXAS	CHECKED BY:	CW
DATE:	2020-09-18	PROJECTION:	NAD83 UTM ZONE 15

PREPARED BY:
EXP Energy Services Inc.
 T: +1.713.439.3600
 F: +1.713.963.9085
 1800 WEST LOOP SOUTH, SUITE 850
 HOUSTON, TX 77027, USA
www.exp.com

• BUILDINGS • EARTH & ENVIRONMENT • ENERGY •
 • INDUSTRIAL • INFRASTRUCTURE • SUSTAINABILITY •

DWG: 0801-03-003 SHEET: 4

BLUE MARLIN OFFSHORE PORT PROJECT - APPENDIX A-3 - NWI WETLANDS MAP - PROJECT CENTERLINE, TAR-06-A, TAR-07, & WORKSPACE



BLUE MARLIN OFFSHORE PORT PROJECT VICINITY MAP

LEGEND

- PROPOSED ONSHORE PIPELINE MILEPOST
- PERMANENT EASEMENT
- - ACCESS ROAD
- ESTUARINE NWI
- PROPOSED ONSHORE PIPELINE CL
- FRESHWATER EMERGENT WETLAND
- ATWS
- FRESHWATER FORESTED/SHRUB WETLAND
- TEMPORARY EASEMENT
- WATERBODY
- COUNTY

BLUE MARLIN OFFSHORE PORT PROJECT
APPENDIX A-3 - NWI WETLANDS MAP

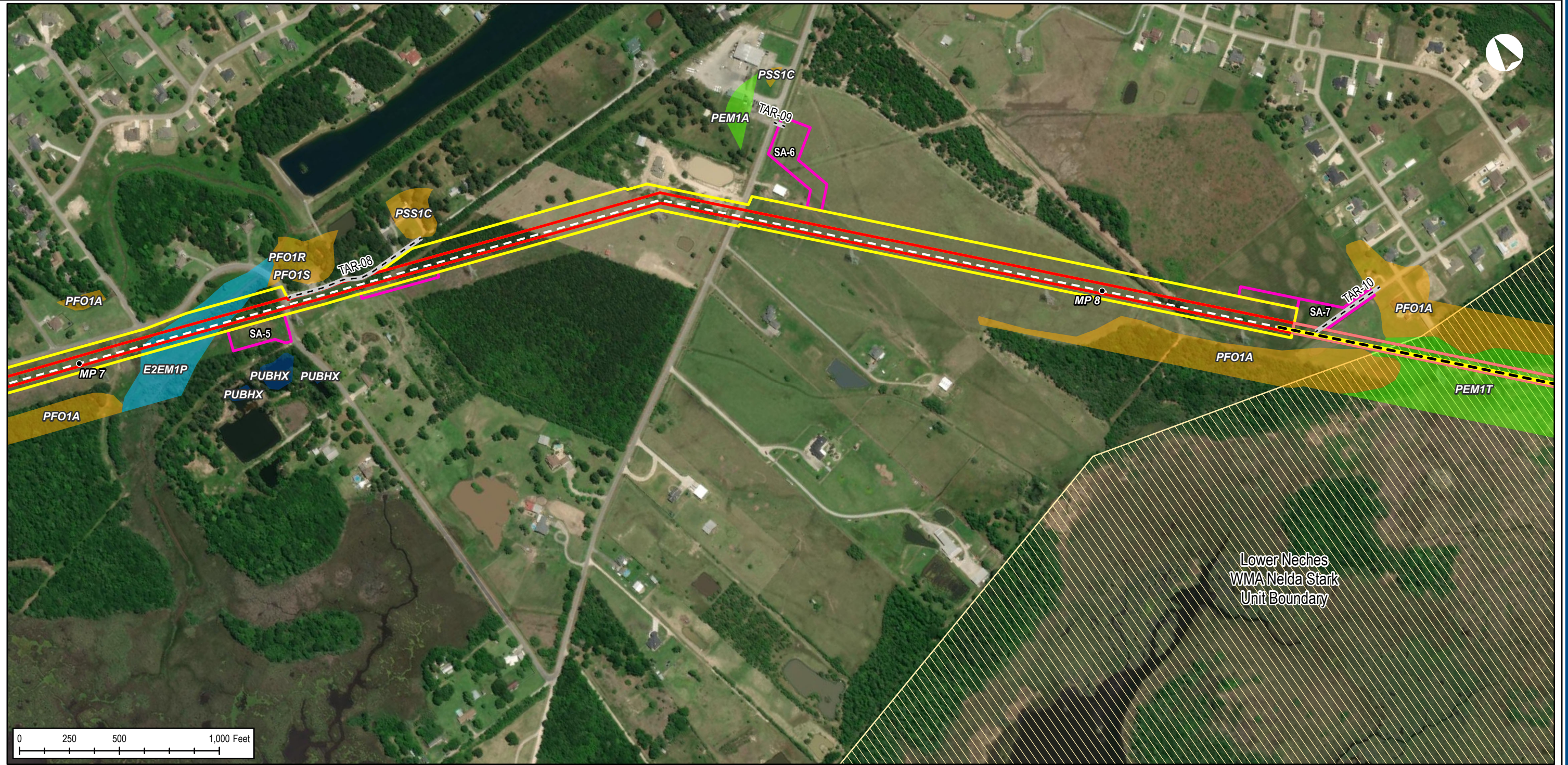
COUNTY/PARISH:	ORANGE	DRAWN BY:	JC
STATE:	TEXAS	CHECKED BY:	CW
DATE:	2020-09-18	PROJECTION:	NAD83 UTM ZONE 15

PREPARED BY:
EXP Energy Services Inc.
T: +1.713.439.3600
F: +1.713.963.9085
1800 WEST LOOP SOUTH, SUITE 850
HOUSTON, TX 77027, USA
www.exp.com

• BUILDINGS • EARTH & ENVIRONMENT • ENERGY •
• INDUSTRIAL • INFRASTRUCTURE • SUSTAINABILITY •

DWG: 0801-03-003 SHEET: 5

BLUE MARLIN OFFSHORE PORT PROJECT - APPENDIX A-3 - NWI WETLANDS MAP - PROJECT CENTERLINE, TAR-08, TA-09, TAR-10, & WORKSPACE



BLUE MARLIN OFFSHORE PORT PROJECT VICINITY MAP

LEGEND

- PROPOSED ONSHORE PIPELINE MILEPOST
- - ACCESS ROAD
- PROPOSED ONSHORE PIPELINE CL
- PROPOSED ONSHORE PIPELINE CL (HDD SEGMENT)
- ATWS
- TEMPORARY EASEMENT
- PERMANENT EASEMENT
- HDD EASEMENT
- ESTUARINE NWI
- FRESHWATER EMERGENT WETLAND
- FRESHWATER FORESTED/SHRUB WETLAND
- WATERBODY
- LOWER NECHES WILDLIFE MANAGEMENT AREA
- COUNTY

BLUE MARLIN OFFSHORE PORT PROJECT
APPENDIX A-3 - NWI WETLANDS MAP

COUNTY/PARISH:	ORANGE	DRAWN BY:	JC
STATE:	TEXAS	CHECKED BY:	CW
DATE:	2020-09-18	PROJECTION:	NAD83 UTM ZONE 15

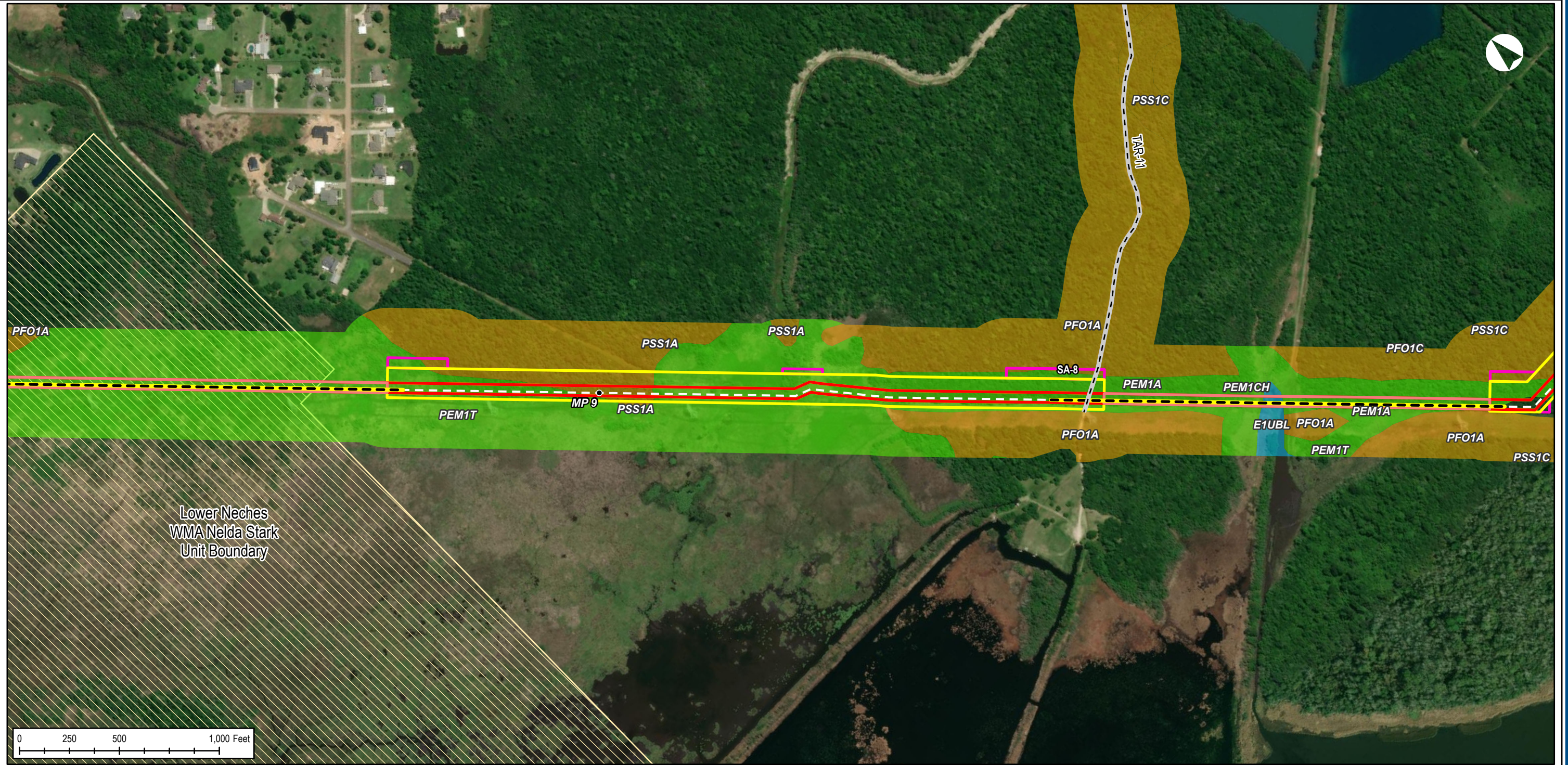
PREPARED BY:
EXP Energy Services Inc.
T: +1.713.439.3600
F: +1.713.963.9085
1800 WEST LOOP SOUTH, SUITE 850
HOUSTON, TX 77027, USA
www.exp.com

exp.

• BUILDINGS • EARTH & ENVIRONMENT • ENERGY •
• INDUSTRIAL • INFRASTRUCTURE • SUSTAINABILITY •

DWG: 0801-03-003 SHEET: 6

BLUE MARLIN OFFSHORE PORT PROJECT - APPENDIX A-3 - NWI WETLANDS MAP - PROJECT CENTERLINE & WORKSPACE



BLUE MARLIN OFFSHORE PORT PROJECT VICINITY MAP

LEGEND

- PROPOSED ONSHORE PIPELINE MILEPOST
- - ACCESS ROAD
- PROPOSED ONSHORE PIPELINE CL
- PROPOSED ONSHORE PIPELINE CL (HDD SEGMENT)
- ATWS
- TEMPORARY EASEMENT
- PERMANENT EASEMENT
- HDD EASEMENT
- ESTUARINE NWI
- FRESHWATER EMERGENT WETLAND
- FRESHWATER FORESTED/SHRUB WETLAND
- LOWER NECHES WILDLIFE MANAGEMENT AREA
- COUNTY

BLUE MARLIN OFFSHORE PORT PROJECT
APPENDIX A-3 - NWI WETLANDS MAP

COUNTY/PARISH:	ORANGE	DRAWN BY:	JC
STATE:	TEXAS	CHECKED BY:	CW
DATE:	2020-09-18	PROJECTION:	NAD83 UTM ZONE 15

PREPARED BY:
EXP Energy Services Inc.

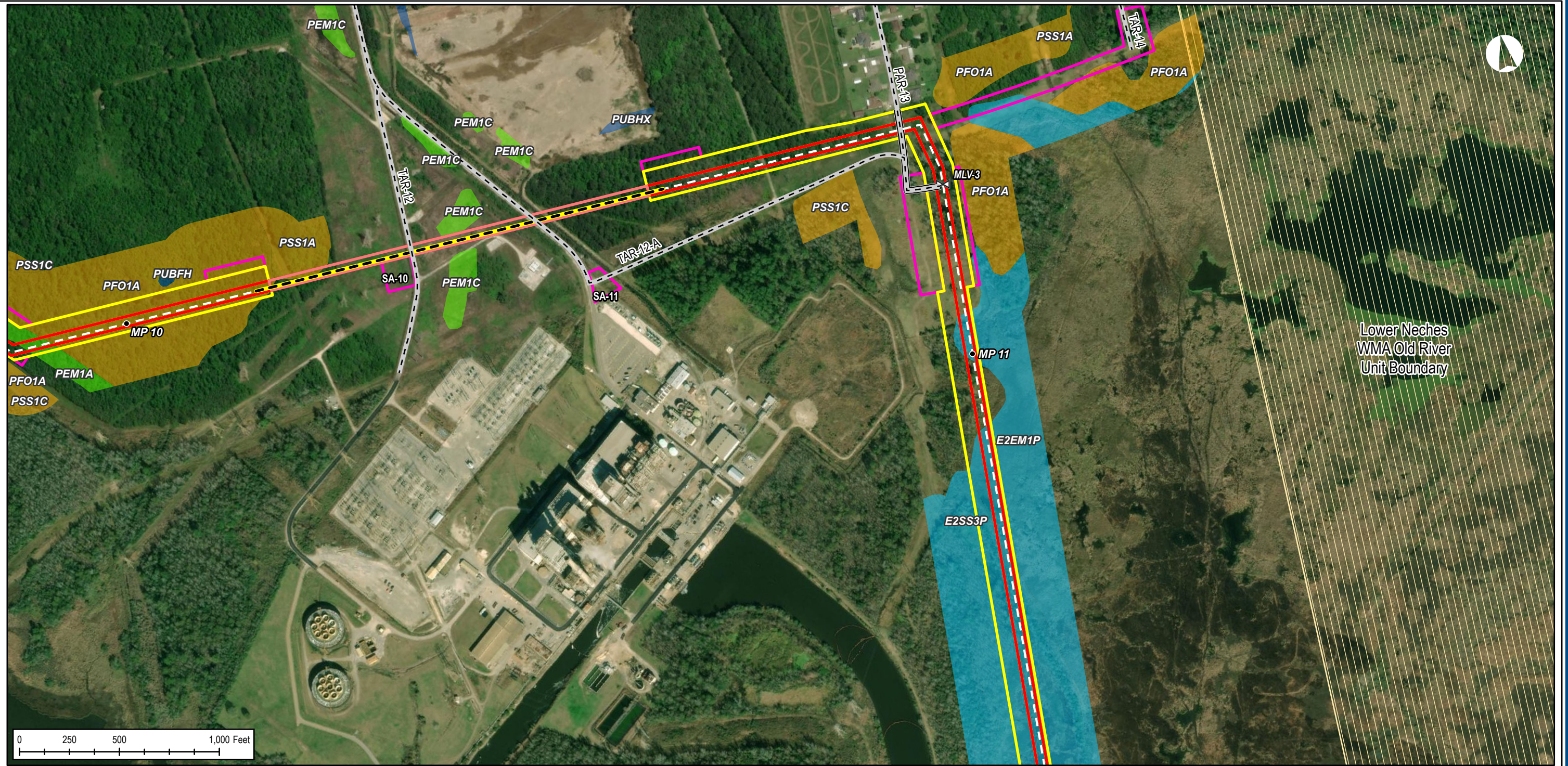
T: +1.713.439.3600
F: +1.713.963.9085
1800 WEST LOOP SOUTH, SUITE 850
HOUSTON, TX 77027, USA
www.exp.com

exp.

• BUILDINGS • EARTH & ENVIRONMENT • ENERGY •
• INDUSTRIAL • INFRASTRUCTURE • SUSTAINABILITY •

DWG: 0801-03-003 SHEET: 7

BLUE MARLIN OFFSHORE PORT PROJECT - APPENDIX A-3 - NWI WETLANDS MAP - PROJECT CENTERLINE, TAR-12-A, & WORKSPACE



BLUE MARLIN OFFSHORE PORT PROJECT VICINITY MAP

LEGEND	
• PROPOSED ONSHORE PIPELINE MILEPOST	PERMANENT EASEMENT
- - ACCESS ROAD	HDD EASEMENT
⊗ VALVE	ESTUARINE NWI
— PROPOSED ONSHORE PIPELINE CL	FRESHWATER EMERGENT WETLAND
— PROPOSED ONSHORE PIPELINE CL (HDD SEGMENT)	FRESHWATER FORESTED/SHRUB WETLAND
— PERMANENT ACCESS ROAD EASEMENT	WATERBODY
— ATWS	LOWER NECHES WILDLIFE MANAGEMENT AREA
— TEMPORARY EASEMENT	COUNTY

BLUE MARLIN OFFSHORE PORT PROJECT APPENDIX A-3 - NWI WETLANDS MAP			
COUNTY/PARISH:	ORANGE	DRAWN BY:	JC
STATE:	TEXAS	CHECKED BY:	CW
DATE:	2020-09-18	PROJECTION:	NAD83 UTM ZONE 15

PREPARED BY:
EXP Energy Services Inc.
 T: +1.713.439.3600
 F: +1.713.963.9085
 1800 WEST LOOP SOUTH, SUITE 850
 HOUSTON, TX 77027, USA
www.exp.com

exp.

• BUILDINGS • EARTH & ENVIRONMENT • ENERGY •
 • INDUSTRIAL • INFRASTRUCTURE • SUSTAINABILITY •

DWG: 0801-03-003 SHEET: 8

BLUE MARLIN OFFSHORE PORT PROJECT - APPENDIX A-3 - NWI WETLANDS MAP - PROJECT CENTERLINE, PAR-15, & WORKSPACE



BLUE MARLIN OFFSHORE PORT PROJECT VICINITY MAP

LEGEND	
• PROPOSED ONSHORE PIPELINE MILEPOST	TEMPORARY EASEMENT
— CANAL	PERMANENT EASEMENT
- - ACCESS ROAD	HDD EASEMENT
— PROPOSED ONSHORE PIPELINE CL	ESTUARINE NWI
— PROPOSED ONSHORE PIPELINE CL (HDD SEGMENT)	LOWER NECHES WILDLIFE MANAGEMENT AREA
— PERMANENT ACCESS ROAD EASEMENT	COUNTY
— ATWS	

BLUE MARLIN OFFSHORE PORT PROJECT APPENDIX A-3 - NWI WETLANDS MAP			
COUNTY/PARISH:	ORANGE	DRAWN BY:	JC
STATE:	TEXAS	CHECKED BY:	CW
DATE:	2020-09-18	PROJECTION:	NAD83 UTM ZONE 15

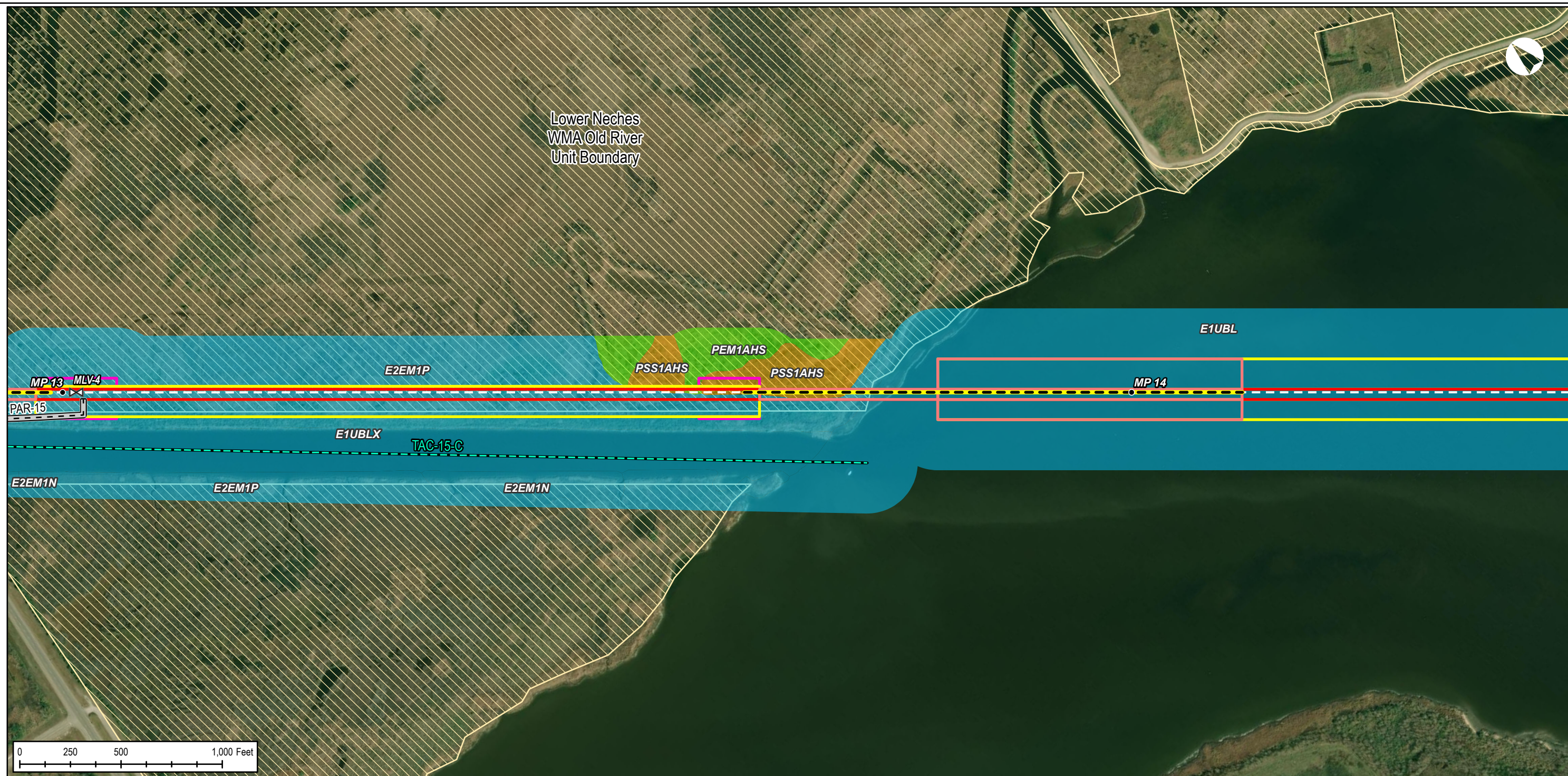
PREPARED BY:
EXP Energy Services Inc.
 T: +1.713.439.3600
 F: +1.713.963.9085
 1800 WEST LOOP SOUTH, SUITE 850
 HOUSTON, TX 77027, USA
www.exp.com

exp.

• BUILDINGS • EARTH & ENVIRONMENT • ENERGY •
 • INDUSTRIAL • INFRASTRUCTURE • SUSTAINABILITY •

DWG: 0801-03-003 SHEET: 9

BLUE MARLIN OFFSHORE PORT PROJECT - APPENDIX A-3 - NWI WETLANDS MAP - PROJECT CENTERLINE, PAR-15, & WORKSPACE



BLUE MARLIN OFFSHORE PORT PROJECT VICINITY MAP

LEGEND	
• PROPOSED ONSHORE PIPELINE MILEPOST	TEMPORARY EASEMENT
— CANAL	PERMANENT EASEMENT
- - ACCESS ROAD	HDD EASEMENT
⊗ VALVE	ESTUARINE NWI
— PROPOSED ONSHORE PIPELINE CL	FRESHWATER EMERGENT WETLAND
— PROPOSED ONSHORE PIPELINE CL (HDD SEGMENT)	FRESHWATER FORESTED/SHRUB WETLAND
— PERMANENT ACCESS ROAD EASEMENT	LOWER NECHES WILDLIFE MANAGEMENT AREA
— ATWS	COUNTY

BLUE MARLIN OFFSHORE PORT PROJECT APPENDIX A-3 - NWI WETLANDS MAP			
COUNTY/PARISH:	ORANGE	DRAWN BY:	JC
STATE:	TEXAS	CHECKED BY:	CW
DATE:	2020-09-18	PROJECTION:	NAD83 UTM ZONE 15


PREPARED BY:
EXP Energy Services Inc.
 T: +1.713.439.3600
 F: +1.713.963.9085
 1800 WEST LOOP SOUTH, SUITE 850
 HOUSTON, TX 77027, USA
www.exp.com

exp.

• BUILDINGS • EARTH & ENVIRONMENT • ENERGY •
 • INDUSTRIAL • INFRASTRUCTURE • SUSTAINABILITY •

DWG: 0801-03-003 SHEET: 10

BLUE MARLIN OFFSHORE PORT PROJECT - APPENDIX A-3 - NWI WETLANDS MAP - PROJECT CENTERLINE & WORKSPACE




BLUE MARLIN OFFSHORE PORT PROJECT VICINITY MAP

- LEGEND**
- PROPOSED ONSHORE PIPELINE MILEPOST
 - PROPOSED ONSHORE PIPELINE CL
 - PROPOSED ONSHORE PIPELINE CL (HDD SEGMENT)
 - TEMPORARY EASEMENT
 - PERMANENT EASEMENT
 - HDD EASEMENT
 - ESTUARINE NWI
 - LOWER NECHES WILDLIFE MANAGEMENT AREA
 - COUNTY

BLUE MARLIN OFFSHORE PORT PROJECT APPENDIX A-3 - NWI WETLANDS MAP			
COUNTY/PARISH:	ORANGE	DRAWN BY:	JC
STATE:	TEXAS	CHECKED BY:	CW
DATE:	2020-09-18	PROJECTION:	NAD83 UTM ZONE 15

PREPARED BY:
EXP Energy Services Inc.


T: +1.713.439.3600
F: +1.713.963.9085
1800 WEST LOOP SOUTH, SUITE 850
HOUSTON, TX 77027, USA
www.exp.com



• BUILDINGS • EARTH & ENVIRONMENT • ENERGY •
• INDUSTRIAL • INFRASTRUCTURE • SUSTAINABILITY •

DWG:	0801-03-003	SHEET:	11
------	-------------	--------	----

BLUE MARLIN OFFSHORE PORT PROJECT - APPENDIX A-3 - NWI WETLANDS MAP - PROJECT CENTERLINE & WORKSPACE



BLUE MARLIN OFFSHORE PORT PROJECT VICINITY MAP

LEGEND

- PROPOSED ONSHORE PIPELINE MILEPOST
- - PROPOSED ONSHORE PIPELINE CL
- ▭ TEMPORAY EASEMENT
- ▭ PERMANENT EASEMENT
- ▭ ESTUARINE NWI
- ▭ COUNTY

BLUE MARLIN OFFSHORE PORT PROJECT
APPENDIX A-3 - NWI WETLANDS MAP

COUNTY/PARISH:	ORANGE	DRAWN BY:	JC
STATE:	TEXAS	CHECKED BY:	CW

DATE: 2020-09-18 PROJECTION: NAD83 | UTM ZONE 15

PREPARED BY:

EXP Energy Services Inc.


T: +1.713.439.3600
F: +1.713.963.9085
1800 WEST LOOP SOUTH, SUITE 850
HOUSTON, TX 77027, USA
www.exp.com



• BUILDINGS • EARTH & ENVIRONMENT • ENERGY •
• INDUSTRIAL • INFRASTRUCTURE • SUSTAINABILITY •

DWG: 0801-03-003 SHEET: 12

BLUE MARLIN OFFSHORE PORT PROJECT - APPENDIX A-3 - NWI WETLANDS MAP - PROJECT CENTERLINE & WORKSPACE



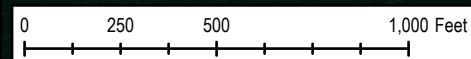
BLUE MARLIN OFFSHORE PORT PROJECT VICINITY MAP

LEGEND	
●	PROPOSED ONSHORE PIPELINE MILEPOST
-	PROPOSED ONSHORE PIPELINE CL
	TEMPORARY EASEMENT
	PERMANENT EASEMENT
	ESTUARINE NWI
	COUNTY

BLUE MARLIN OFFSHORE PORT PROJECT APPENDIX A-3 - NWI WETLANDS MAP			
COUNTY/PARISH:	ORANGE	DRAWN BY:	JC
STATE:	TEXAS	CHECKED BY:	CW
DATE:	2020-09-18	PROJECTION:	NAD83 UTM ZONE 15

PREPARED BY: EXP Energy Services Inc. T: +1.713.439.3600 F: +1.713.963.9085 1800 WEST LOOP SOUTH, SUITE 850 HOUSTON, TX 77027, USA www.exp.com			
• BUILDINGS • EARTH & ENVIRONMENT • ENERGY • • INDUSTRIAL • INFRASTRUCTURE • SUSTAINABILITY •			
DWG:	0801-03-003	SHEET:	13

BLUE MARLIN OFFSHORE PORT PROJECT - APPENDIX A-3 - NWI WETLANDS MAP - PROJECT CENTERLINE & WORKSPACE



BLUE MARLIN OFFSHORE PORT PROJECT VICINITY MAP

- LEGEND**
- PROPOSED ONSHORE PIPELINE MILEPOST
 - - - PROPOSED ONSHORE PIPELINE CL
 - ▭ TEMPORARY EASEMENT
 - ▭ PERMANENT EASEMENT
 - ▭ ESTUARINE NWI
 - ▭ COUNTY

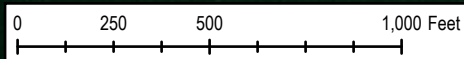

BLUE MARLIN OFFSHORE PORT PROJECT APPENDIX A-3 - NWI WETLANDS MAP			
COUNTY/PARISH:	ORANGE/CAMERON	DRAWN BY:	JC
STATE:	TEXAS/LOUISIANA	CHECKED BY:	CW
DATE:	2020-09-18	PROJECTION:	NAD83 UTM ZONE 15

PREPARED BY:
EXP Energy Services Inc.
 T: +1.713.439.3600
 F: +1.713.963.9085
 1800 WEST LOOP SOUTH, SUITE 850
 HOUSTON, TX 77027, USA
www.exp.com

• BUILDINGS • EARTH & ENVIRONMENT • ENERGY •
 • INDUSTRIAL • INFRASTRUCTURE • SUSTAINABILITY •

DWG: 0801-03-003 SHEET: 14

BLUE MARLIN OFFSHORE PORT PROJECT - APPENDIX A-3 - NWI WETLANDS MAP - PROJECT CENTERLINE & WORKSPACE



BLUE MARLIN OFFSHORE PORT PROJECT VICINITY MAP

LEGEND

- PROPOSED ONSHORE PIPELINE MILEPOST
- - - PROPOSED ONSHORE PIPELINE CL
- - - PROPOSED ONSHORE PIPELINE CL (HDD SEGMENT)
- ▭ TEMPORARY EASEMENT
- ▭ PERMANENT EASEMENT
- ▭ HDD EASEMENT
- ▭ ESTUARINE NWI
- ▭ COUNTY

BLUE MARLIN OFFSHORE PORT PROJECT
APPENDIX A-3 - NWI WETLANDS MAP

COUNTY/PARISH:	CAMERON	DRAWN BY:	JC
STATE:	LOUISIANA	CHECKED BY:	CW

DATE: 2020-09-18 PROJECTION: NAD83 | UTM ZONE 15

PREPARED BY:

EXP Energy Services Inc.

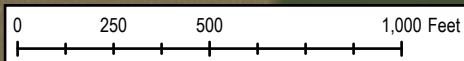

T: +1.713.439.3600
F: +1.713.963.9085
1800 WEST LOOP SOUTH, SUITE 850
HOUSTON, TX 77027, USA
www.exp.com



• BUILDINGS • EARTH & ENVIRONMENT • ENERGY •
• INDUSTRIAL • INFRASTRUCTURE • SUSTAINABILITY •

DWG: 0801-03-003 SHEET: 15

BLUE MARLIN OFFSHORE PORT PROJECT - APPENDIX A-3 - NWI WETLANDS MAP - PROJECT CENTERLINE & WORKSPACE



BLUE MARLIN OFFSHORE PORT PROJECT VICINITY MAP

LEGEND

- PROPOSED ONSHORE PIPELINE MILEPOST
- - PROPOSED ONSHORE PIPELINE CL
- ▭ TEMPORAY EASEMENT
- ▭ PERMANENT EASEMENT
- ▭ ESTUARINE NWI
- ▭ COUNTY

BLUE MARLIN OFFSHORE PORT PROJECT
APPENDIX A-3 - NWI WETLANDS MAP

COUNTY/PARISH:	CAMERON	DRAWN BY:	JC
STATE:	LOUISIANA	CHECKED BY:	CW

DATE: 2020-09-18 PROJECTION: NAD83 | UTM ZONE 15

PREPARED BY:

EXP Energy Services Inc.

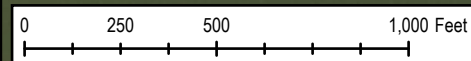

T: +1.713.439.3600
F: +1.713.963.9085
1800 WEST LOOP SOUTH, SUITE 850
HOUSTON, TX 77027, USA
www.exp.com



• BUILDINGS • EARTH & ENVIRONMENT • ENERGY •
• INDUSTRIAL • INFRASTRUCTURE • SUSTAINABILITY •

DWG: 0801-03-003 SHEET: 16

BLUE MARLIN OFFSHORE PORT PROJECT - APPENDIX A-3 - NWI WETLANDS MAP - PROJECT CENTERLINE & WORKSPACE



BLUE MARLIN OFFSHORE PORT PROJECT VICINITY MAP

LEGEND

- PROPOSED ONSHORE PIPELINE MILEPOST
- - PROPOSED ONSHORE PIPELINE CL
- ▭ TEMPORAY EASEMENT
- ▭ PERMANENT EASEMENT
- ▭ ESTUARINE NWI
- ▭ COUNTY

BLUE MARLIN OFFSHORE PORT PROJECT
APPENDIX A-3 - NWI WETLANDS MAP

COUNTY/PARISH:	CAMERON	DRAWN BY:	JC
STATE:	LOUISIANA	CHECKED BY:	CW

DATE: 2020-09-18 PROJECTION: NAD83 | UTM ZONE 15

PREPARED BY:

EXP Energy Services Inc.

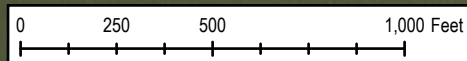
T: +1.713.439.3600
F: +1.713.963.9085
1800 WEST LOOP SOUTH, SUITE 850
HOUSTON, TX 77027, USA
www.exp.com



• BUILDINGS • EARTH & ENVIRONMENT • ENERGY •
• INDUSTRIAL • INFRASTRUCTURE • SUSTAINABILITY •

DWG: 0801-03-003 SHEET: 17

BLUE MARLIN OFFSHORE PORT PROJECT - APPENDIX A-3 - NWI WETLANDS MAP - PROJECT CENTERLINE & WORKSPACE



BLUE MARLIN OFFSHORE PORT PROJECT VICINITY MAP

LEGEND

- PROPOSED ONSHORE PIPELINE MILEPOST
- - PROPOSED ONSHORE PIPELINE CL
- █ ATWS
- █ TEMPORARY EASEMENT
- █ PERMANENT EASEMENT
- █ ESTUARINE NWI
- █ COUNTY

BLUE MARLIN OFFSHORE PORT PROJECT
APPENDIX A-3 - NWI WETLANDS MAP

COUNTY/PARISH:	CAMERON	DRAWN BY:	JC
STATE:	LOUISIANA	CHECKED BY:	CW

DATE: 2020-09-18 PROJECTION: NAD83 | UTM ZONE 15

PREPARED BY:

EXP Energy Services Inc.

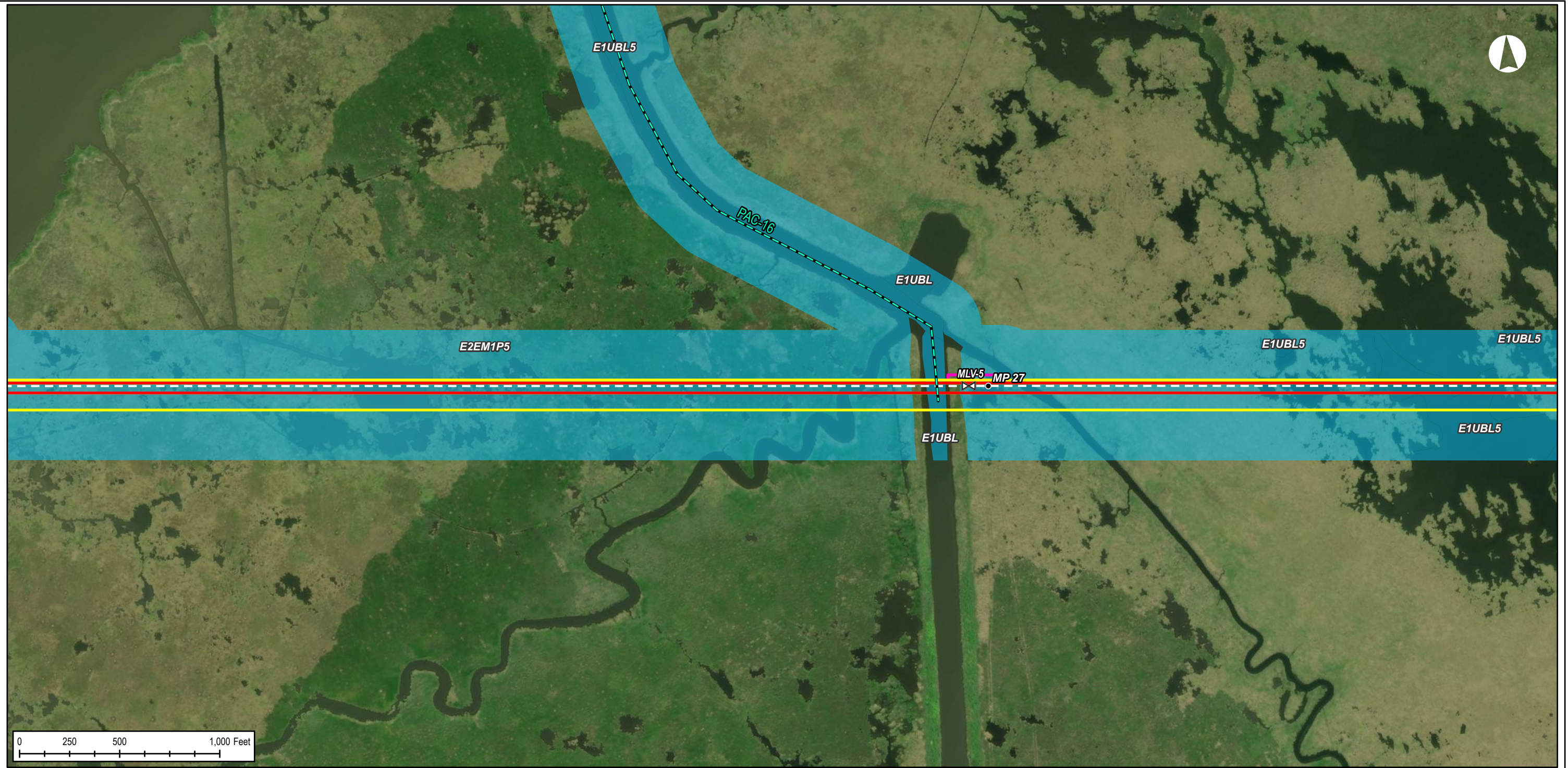
T: +1.713.439.3600
F: +1.713.963.9085
1800 WEST LOOP SOUTH, SUITE 850
HOUSTON, TX 77027, USA
www.exp.com



• BUILDINGS • EARTH & ENVIRONMENT • ENERGY •
• INDUSTRIAL • INFRASTRUCTURE • SUSTAINABILITY •

DWG: 0801-03-003 SHEET: 18

BLUE MARLIN OFFSHORE PORT PROJECT - APPENDIX A-3 - NWI WETLANDS MAP - PROJECT CENTERLINE & WORKSPACE



BLUE MARLIN OFFSHORE PORT PROJECT VICINITY MAP

- LEGEND**
- PROPOSED ONSHORE PIPELINE MILEPOST
 - CANAL
 - ⊗ VALVE
 - PROPOSED ONSHORE PIPELINE CL
 - ATWS
 - TEMPORAY EASEMENT
 - PERMANENT EASEMENT
 - ESTUARINE NWI
 - COUNTY

BLUE MARLIN OFFSHORE PORT PROJECT
APPENDIX A-3 - NWI WETLANDS MAP

COUNTY/PARISH:	CAMERON	DRAWN BY:	JC
STATE:	LOUISIANA	CHECKED BY:	CW

DATE: 2020-09-18 PROJECTION: NAD83 | UTM ZONE 15


PREPARED BY:
EXP Energy Services Inc.

T: +1.713.439.3600
F: +1.713.963.9085
1800 WEST LOOP SOUTH, SUITE 850
HOUSTON, TX 77027, USA
www.exp.com

• BUILDINGS • EARTH & ENVIRONMENT • ENERGY •
• INDUSTRIAL • INFRASTRUCTURE • SUSTAINABILITY •

DWG: 0801-03-003 SHEET: 19

BLUE MARLIN OFFSHORE PORT PROJECT - APPENDIX A-3 - NWI WETLANDS MAP - PROJECT CENTERLINE & WORKSPACE



BLUE MARLIN OFFSHORE PORT PROJECT VICINITY MAP

- LEGEND**
- PROPOSED ONSHORE PIPELINE MILEPOST
 - CANAL
 - PROPOSED ONSHORE PIPELINE CL
 - TEMPORARY EASEMENT
 - PERMANENT EASEMENT
 - ESTUARINE NWI
 - COUNTY

BLUE MARLIN OFFSHORE PORT PROJECT
APPENDIX A-3 - NWI WETLANDS MAP

COUNTY/PARISH:	CAMERON	DRAWN BY:	JC
STATE:	LOUISIANA	CHECKED BY:	CW

DATE: 2020-09-18 PROJECTION: NAD83 | UTM ZONE 15

PREPARED BY:
EXP Energy Services Inc.


T: +1.713.439.3600
F: +1.713.963.9085
1800 WEST LOOP SOUTH, SUITE 850
HOUSTON, TX 77027, USA
www.exp.com



• BUILDINGS • EARTH & ENVIRONMENT • ENERGY •
• INDUSTRIAL • INFRASTRUCTURE • SUSTAINABILITY •

DWG: 0801-03-003 SHEET: 20

BLUE MARLIN OFFSHORE PORT PROJECT - APPENDIX A-3 - NWI WETLANDS MAP - PROJECT CENTERLINE & WORKSPACE



BLUE MARLIN OFFSHORE PORT PROJECT VICINITY MAP

- LEGEND**
- PROPOSED ONSHORE PIPELINE MILEPOST
 - - PROPOSED ONSHORE PIPELINE CL
 - ▭ TEMPORAY EASEMENT
 - ▭ PERMANENT EASEMENT
 - ▭ ESTUARINE NWI
 - ▭ COUNTY

BLUE MARLIN OFFSHORE PORT PROJECT			
APPENDIX A-3 - NWI WETLANDS MAP			
COUNTY/PARISH:	CAMERON	DRAWN BY:	JC
STATE:	LOUISIANA	CHECKED BY:	CW
DATE:	2020-09-18	PROJECTION:	NAD83 UTM ZONE 15


PREPARED BY:
EXP Energy Services Inc.
 T: +1.713.439.3600
 F: +1.713.963.9085
 1800 WEST LOOP SOUTH, SUITE 850
 HOUSTON, TX 77027, USA
www.exp.com



• BUILDINGS • EARTH & ENVIRONMENT • ENERGY •
 • INDUSTRIAL • INFRASTRUCTURE • SUSTAINABILITY •

DWG: 0801-03-003 SHEET: 21

BLUE MARLIN OFFSHORE PORT PROJECT - APPENDIX A-3 - NWI WETLANDS MAP - PROJECT CENTERLINE & WORKSPACE



BLUE MARLIN OFFSHORE PORT PROJECT VICINITY MAP

- LEGEND**
- PROPOSED ONSHORE PIPELINE MILEPOST
 - - ACCESS ROAD
 - ⊗ VALVE
 - PROPOSED ONSHORE PIPELINE CL
 - █ ATWS
 - █ TEMPORARY EASEMENT
 - █ PERMANENT EASEMENT
 - █ ESTUARINE NWI
 - █ COUNTY

BLUE MARLIN OFFSHORE PORT PROJECT
APPENDIX A-3 - NWI WETLANDS MAP

COUNTY/PARISH:	CAMERON	DRAWN BY:	JC
STATE:	LOUISIANA	CHECKED BY:	CW

DATE: 2020-09-18 PROJECTION: NAD83 | UTM ZONE 15

PREPARED BY:
EXP Energy Services Inc.


T: +1.713.439.3600
F: +1.713.963.9085
1800 WEST LOOP SOUTH, SUITE 850
HOUSTON, TX 77027, USA
www.exp.com



• BUILDINGS • EARTH & ENVIRONMENT • ENERGY •
• INDUSTRIAL • INFRASTRUCTURE • SUSTAINABILITY •

DWG: 0801-03-003 SHEET: 22

BLUE MARLIN OFFSHORE PORT PROJECT - APPENDIX A-3 - NWI WETLANDS MAP - PROJECT CENTERLINE & WORKSPACE



BLUE MARLIN OFFSHORE PORT PROJECT VICINITY MAP

- LEGEND**
- PROPOSED ONSHORE PIPELINE MILEPOST
 - PROPOSED ONSHORE PIPELINE CL
 - █ ATWS
 - █ TEMPORARY EASEMENT
 - █ PERMANENT EASEMENT
 - █ ESTUARINE NWI
 - █ COUNTY

BLUE MARLIN OFFSHORE PORT PROJECT
APPENDIX A-3 - NWI WETLANDS MAP

COUNTY/PARISH:	CAMERON	DRAWN BY:	JC
STATE:	LOUISIANA	CHECKED BY:	CW
DATE:	2020-09-18	PROJECTION:	NAD83 UTM ZONE 15


PREPARED BY:
EXP Energy Services Inc.
T: +1.713.439.3600
F: +1.713.963.9085
1800 WEST LOOP SOUTH, SUITE 850
HOUSTON, TX 77027, USA
www.exp.com



• BUILDINGS • EARTH & ENVIRONMENT • ENERGY •
• INDUSTRIAL • INFRASTRUCTURE • SUSTAINABILITY •

DWG: 0801-03-003 SHEET: 23

BLUE MARLIN OFFSHORE PORT PROJECT - APPENDIX A-3 - NWI WETLANDS MAP - PROJECT CENTERLINE & WORKSPACE



BLUE MARLIN OFFSHORE PORT PROJECT VICINITY MAP

LEGEND

- PROPOSED ONSHORE PIPELINE MILEPOST
- - - PROPOSED ONSHORE PIPELINE CL
- █ ATWS
- █ TEMPORARY EASEMENT
- █ PERMANENT EASEMENT
- █ ESTUARINE NWI
- █ COUNTY

BLUE MARLIN OFFSHORE PORT PROJECT
APPENDIX A-3 - NWI WETLANDS MAP

COUNTY/PARISH:	CAMERON	DRAWN BY:	JC
STATE:	LOUISIANA	CHECKED BY:	CW

DATE: 2020-09-18 PROJECTION: NAD83 | UTM ZONE 15

PREPARED BY:

EXP Energy Services Inc.

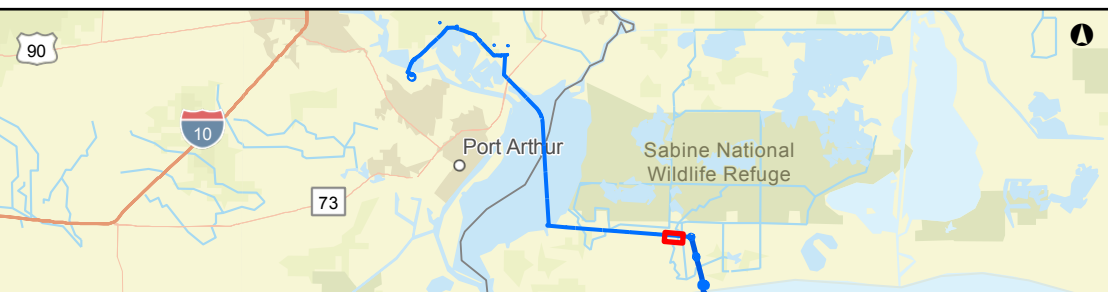
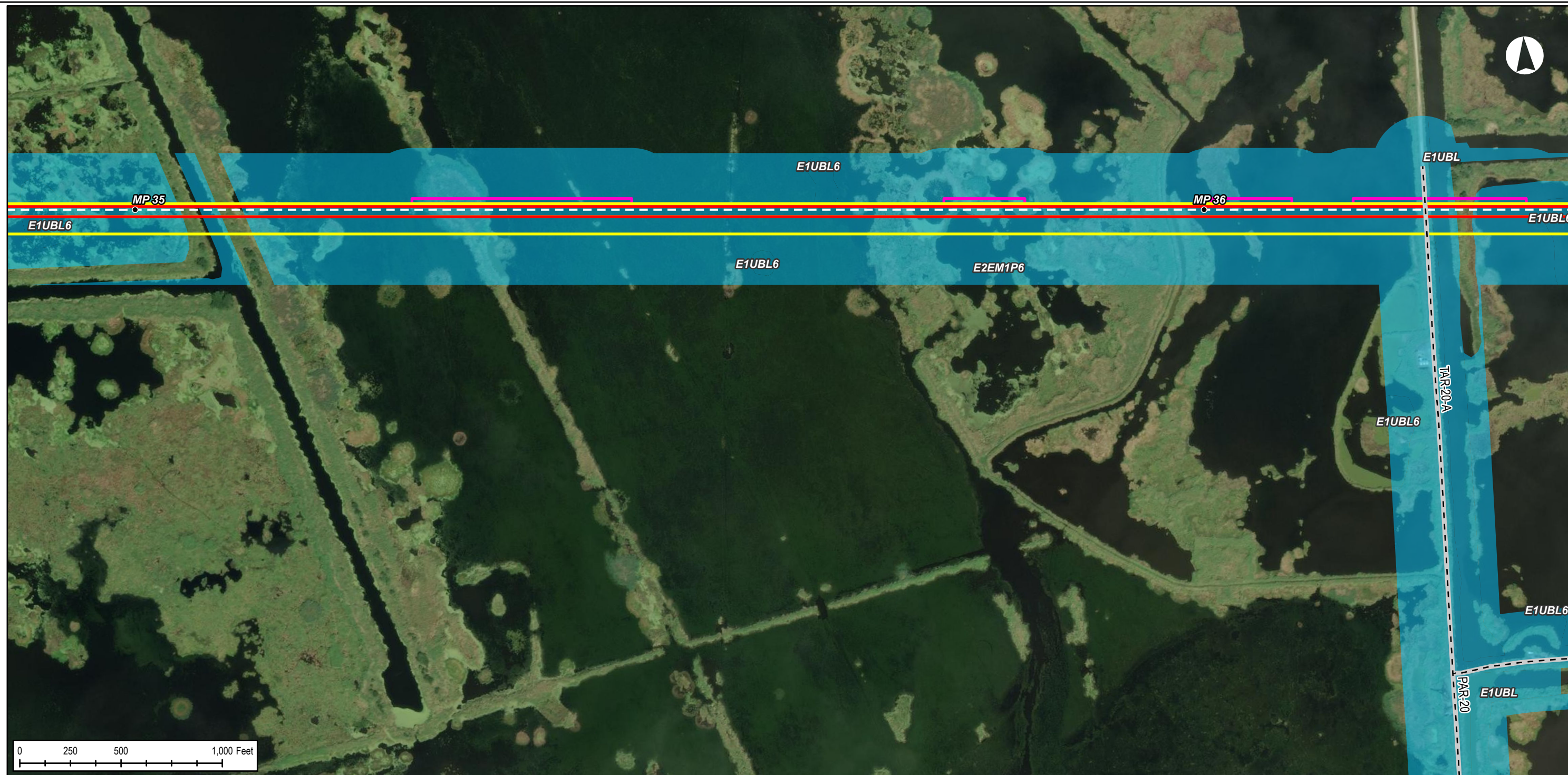
T: +1.713.439.3600
F: +1.713.963.9085
1800 WEST LOOP SOUTH, SUITE 850
HOUSTON, TX 77027, USA
www.exp.com



• BUILDINGS • EARTH & ENVIRONMENT • ENERGY •
• INDUSTRIAL • INFRASTRUCTURE • SUSTAINABILITY •

DWG: 0801-03-003 SHEET: 24

BLUE MARLIN OFFSHORE PORT PROJECT - APPENDIX A-3 - NWI WETLANDS MAP - PROJECT CENTERLINE, TAR-20-A, & WORKSPACE



BLUE MARLIN OFFSHORE PORT PROJECT VICINITY MAP

- LEGEND**
- PROPOSED ONSHORE PIPELINE MILEPOST
 - - ACCESS ROAD
 - - PROPOSED ONSHORE PIPELINE CL
 - ATWS
 - TEMPORARY EASEMENT
 - PERMANENT EASEMENT
 - ESTUARINE NWI
 - COUNTY

BLUE MARLIN OFFSHORE PORT PROJECT
APPENDIX A-3 - NWI WETLANDS MAP

COUNTY/PARISH:	CAMERON	DRAWN BY:	JC
STATE:	LOUISIANA	CHECKED BY:	CW

DATE: 2020-09-18 PROJECTION: NAD83 | UTM ZONE 15

PREPARED BY:
EXP Energy Services Inc.

T: +1.713.439.3600
F: +1.713.963.9085
1800 WEST LOOP SOUTH, SUITE 850
HOUSTON, TX 77027, USA
www.exp.com



• BUILDINGS • EARTH & ENVIRONMENT • ENERGY •
• INDUSTRIAL • INFRASTRUCTURE • SUSTAINABILITY •

DWG: 0801-03-003 SHEET: 25

BLUE MARLIN OFFSHORE PORT PROJECT - APPENDIX A-3 - NWI WETLANDS MAP - PROJECT CENTERLINE & WORKSPACE



BLUE MARLIN OFFSHORE PORT PROJECT VICINITY MAP

LEGEND	
● EXISTING STINGRAY MAINLINE MILEPOST	▭ EXISTING STINGRAY EASEMENT (NO IMPACT)
● PROPOSED ONSHORE PIPELINE MILEPOST	▭ TEMPORARY EASEMENT
- - ACCESS ROAD	▭ PERMANENT EASEMENT
⊗ VALVE	▭ ESTUARINE NWI
— EXISTING STINGRAY MAINLINE	▭ EXISTING FACILITY FOOTPRINT / STINGRAY EASEMENT
— PROPOSED ONSHORE PIPELINE CL	▭ COUNTY
▭ ATWS	

BLUE MARLIN OFFSHORE PORT PROJECT APPENDIX A-3 - NWI WETLANDS MAP			
COUNTY/PARISH:	CAMERON	DRAWN BY:	JC
STATE:	LOUISIANA	CHECKED BY:	CW
DATE:	2020-09-18	PROJECTION:	NAD83 UTM ZONE 15

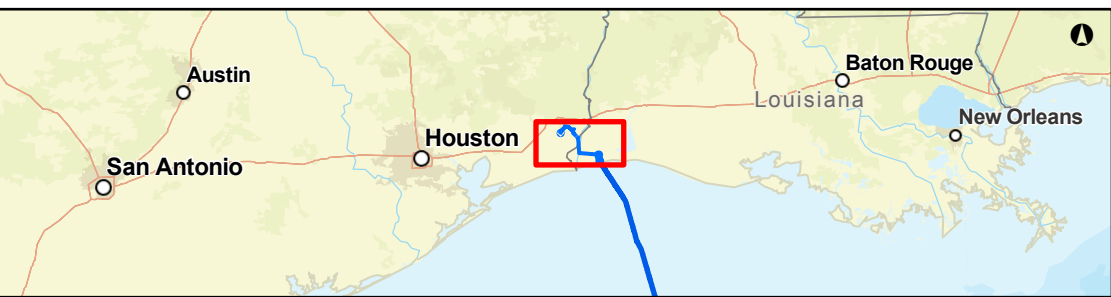
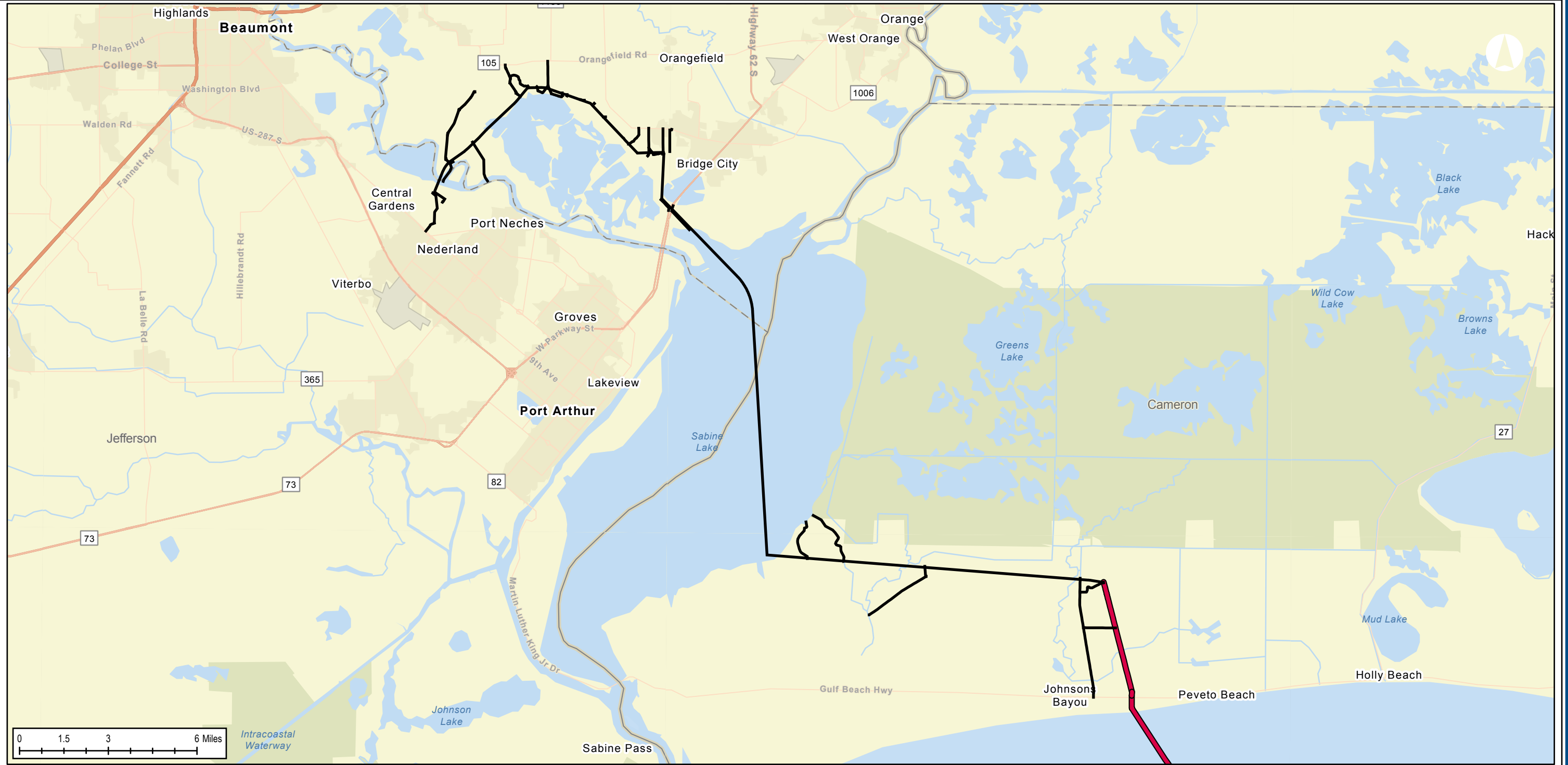
PREPARED BY:
EXP Energy Services Inc.

T: +1.713.439.3600
F: +1.713.963.9085
1800 WEST LOOP SOUTH, SUITE 850
HOUSTON, TX 77027, USA
www.exp.com

• BUILDINGS • EARTH & ENVIRONMENT • ENERGY •
• INDUSTRIAL • INFRASTRUCTURE • SUSTAINABILITY •

DWG: 0801-03-003 SHEET: 26

BLUE MARLIN OFFSHORE PORT PROJECT - COVER SHEET - EXISTING STINGRAY MAINLINE



BLUE MARLIN OFFSHORE PORT PROJECT VICINITY MAP

BLUE MARLIN OFFSHORE PORT PROJECT
Existing Stingray Mainline
Appendix A-3 NWI Map

BLUE MARLIN OFFSHORE PORT PROJECT
COVER SHEET- EXISTING STINGRAY MAINLINE

COUNTY/PARISH: N/A DRAWN BY: JC
 STATE: N/A CHECKED BY: CW

DATE: 2020-09-15 PROJECTION: NAD83 | UTM ZONE 15

PREPARED BY:
EXP Energy Services Inc.

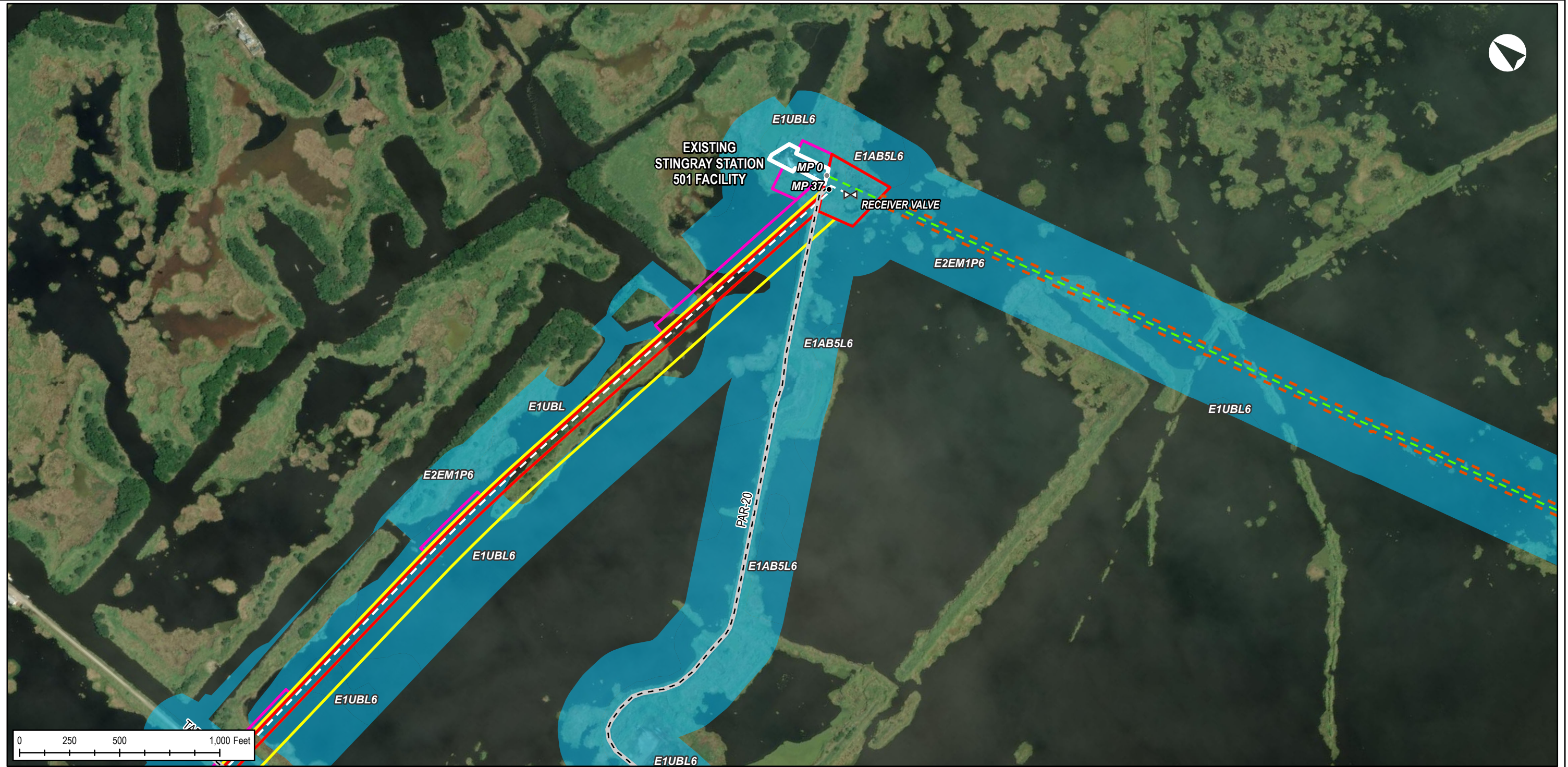
T: +1.713.439.3600
 F: +1.713.963.9085
 1800 WEST LOOP SOUTH, SUITE 850
 HOUSTON, TX 77027, USA
www.exp.com



- BUILDINGS • EARTH & ENVIRONMENT • ENERGY •
- INDUSTRIAL • INFRASTRUCTURE • SUSTAINABILITY •

DWG: 0801-03-002 SHEET: COVER

BLUE MARLIN OFFSHORE PORT PROJECT - APPENDIX A-3 - NWI WETLANDS MAP - PROJECT CENTERLINE & WORKSPACE



BLUE MARLIN OFFSHORE PORT PROJECT VICINITY MAP

LEGEND

○ EXISTING STINGRAY MAINLINE MILEPOST	▬ EXISTING STINGRAY EASEMENT (NO IMPACT)
● PROPOSED ONSHORE PIPELINE MILEPOST	▬ TEMPORARY EASEMENT
- - - ACCESS ROAD	▬ PERMANENT EASEMENT
⊗ VALVE	▬ ESTUARINE NWI
▬ EXISTING STINGRAY MAINLINE	▬ EXISTING FACILITY FOOTPRINT / STINGRAY EASEMENT
▬ PROPOSED ONSHORE PIPELINE CL	▬ COUNTY
▬ ATWS	

BLUE MARLIN OFFSHORE PORT PROJECT
APPENDIX A-3 - NWI WETLANDS MAP

COUNTY/PARISH:	CAMERON	DRAWN BY:	JC
STATE:	LOUISIANA	CHECKED BY:	CW
DATE:	2020-09-18	PROJECTION:	NAD83 UTM ZONE 15

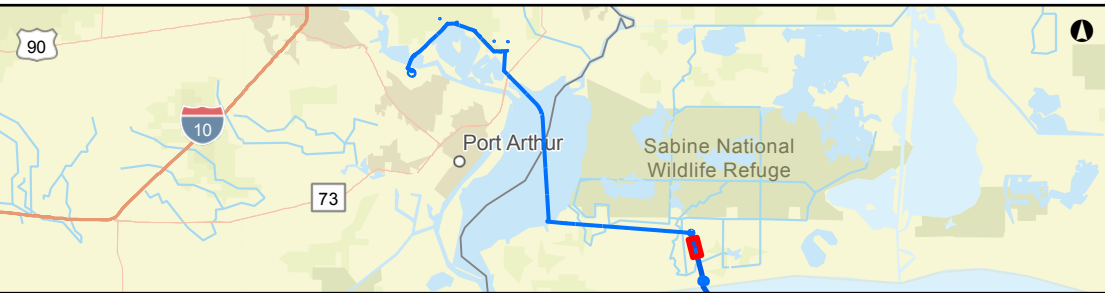

PREPARED BY:
EXP Energy Services Inc.

T: +1.713.439.3600
F: +1.713.963.9085
1800 WEST LOOP SOUTH, SUITE 850
HOUSTON, TX 77027, USA
www.exp.com

• BUILDINGS • EARTH & ENVIRONMENT • ENERGY •
• INDUSTRIAL • INFRASTRUCTURE • SUSTAINABILITY •

DWG: 0801-03-003 SHEET: 26

BLUE MARLIN OFFSHORE PORT PROJECT - APPENDIX A-3 - NWI WETLANDS MAP - PROJECT CENTERLINE & WORKSPACE



BLUE MARLIN OFFSHORE PORT PROJECT VICINITY MAP

LEGEND

- EXISTING STINGRAY MAINLINE MILEPOST
- - ACCESS ROAD
- EXISTING STINGRAY MAINLINE
- ▭ ATWS
- - - EXISTING STINGRAY EASEMENT (NO IMPACT)
- ESTUARINE NWI
- ▭ EXISTING FACILITY FOOTPRINT / STINGRAY EASEMENT
- ▭ COUNTY

BLUE MARLIN OFFSHORE PORT PROJECT
APPENDIX A-3 - NWI WETLANDS MAP

COUNTY/PARISH:	CAMERON	DRAWN BY:	JC
STATE:	LOUISIANA	CHECKED BY:	CW
DATE:	2020-09-18	PROJECTION:	NAD83 UTM ZONE 15

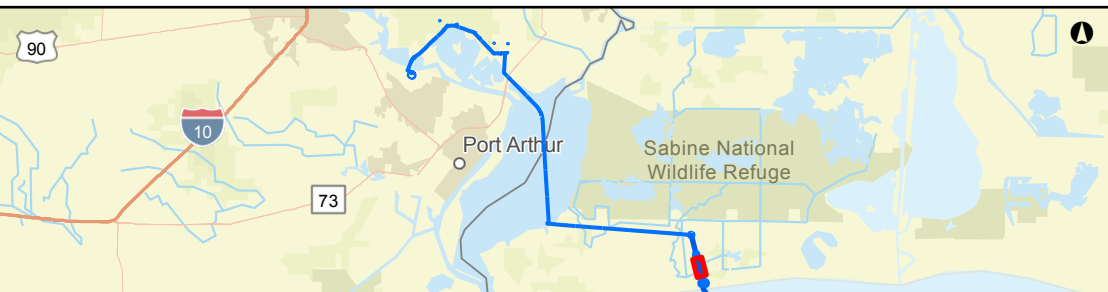

PREPARED BY:
EXP Energy Services Inc.

T: +1.713.439.3600
F: +1.713.963.9085
1800 WEST LOOP SOUTH, SUITE 850
HOUSTON, TX 77027, USA
www.exp.com

• BUILDINGS • EARTH & ENVIRONMENT • ENERGY •
• INDUSTRIAL • INFRASTRUCTURE • SUSTAINABILITY •

DWG: 0801-03-003 SHEET: 27

BLUE MARLIN OFFSHORE PORT PROJECT - APPENDIX A-3 - NWI WETLANDS MAP - PROJECT CENTERLINE & WORKSPACE



BLUE MARLIN OFFSHORE PORT PROJECT VICINITY MAP

- LEGEND**
- EXISTING STINGRAY MAINLINE MILEPOST
 - EXISTING STINGRAY MAINLINE
 - - - EXISTING STINGRAY EASEMENT (NO IMPACT)
 - ESTUARINE NWI
 - COUNTY

BLUE MARLIN OFFSHORE PORT PROJECT
APPENDIX A-3 - NWI WETLANDS MAP

COUNTY/PARISH:	CAMERON	DRAWN BY:	JC
STATE:	LOUISIANA	CHECKED BY:	CW

DATE: 2020-09-18 PROJECTION: NAD83 | UTM ZONE 15

PREPARED BY:
EXP Energy Services Inc.

T: +1.713.439.3600
F: +1.713.963.9085
1800 WEST LOOP SOUTH, SUITE 850
HOUSTON, TX 77027, USA
www.exp.com



• BUILDINGS • EARTH & ENVIRONMENT • ENERGY •
• INDUSTRIAL • INFRASTRUCTURE • SUSTAINABILITY •

DWG: 0801-03-003 SHEET: 28

BLUE MARLIN OFFSHORE PORT PROJECT - APPENDIX A-3 - NWI WETLANDS MAP - PROJECT CENTERLINE & WORKSPACE



BLUE MARLIN OFFSHORE PORT PROJECT VICINITY MAP


- LEGEND**
- EXISTING STINGRAY MAINLINE MILEPOST
 - ⊗ VALVE
 - EXISTING STINGRAY MAINLINE
 - █ ATWS
 - - - EXISTING STINGRAY EASEMENT (NO IMPACT)
 - █ ESTUARINE NWI
 - █ EXISTING FACILITY FOOTPRINT / STINGRAY EASEMENT
 - █ COUNTY

BLUE MARLIN OFFSHORE PORT PROJECT
APPENDIX A-3 - NWI WETLANDS MAP

COUNTY/PARISH:	CAMERON	DRAWN BY:	JC
STATE:	LOUISIANA	CHECKED BY:	CW

DATE: 2020-09-18 PROJECTION: NAD83 | UTM ZONE 15

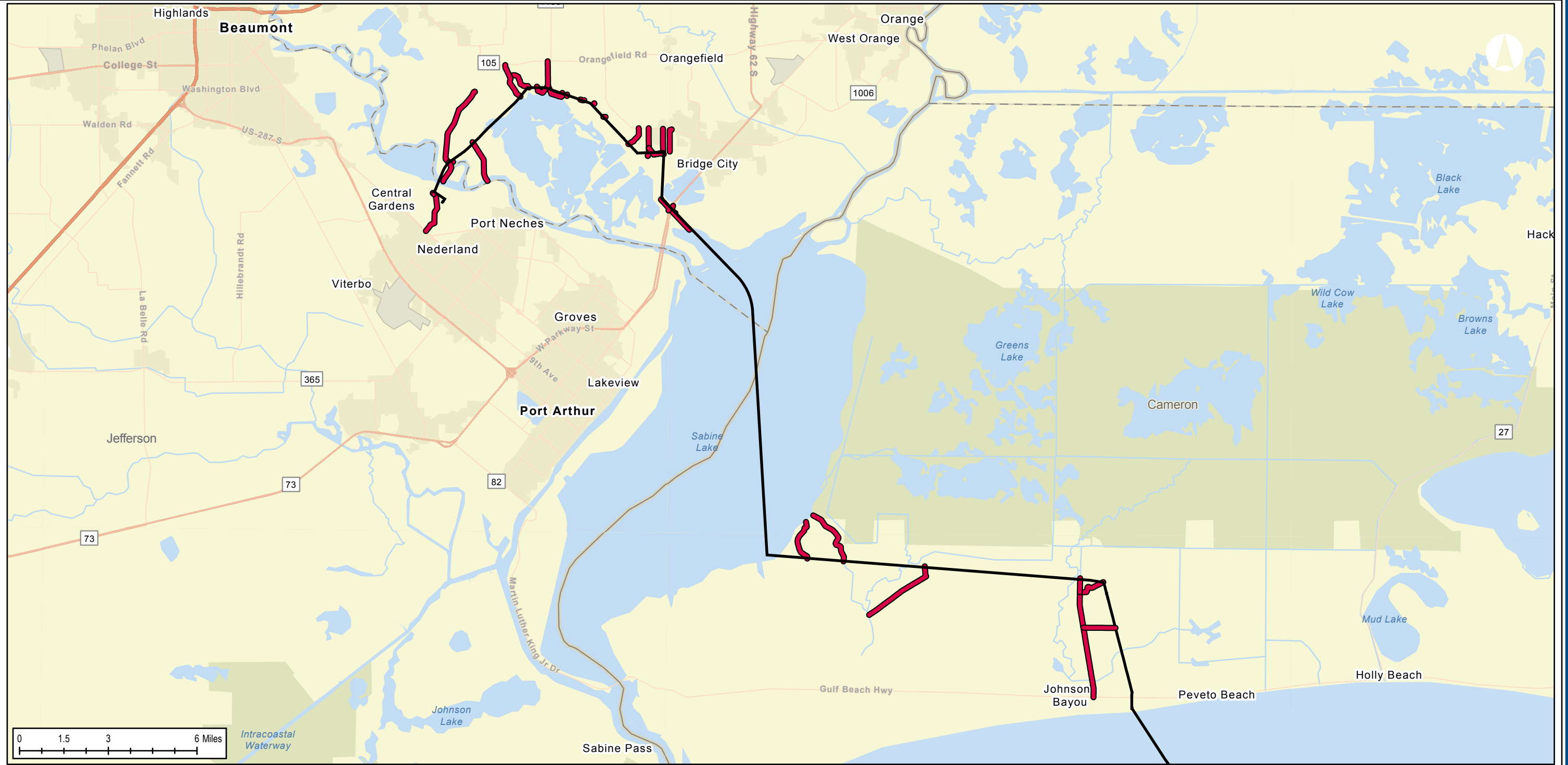
PREPARED BY:
EXP Energy Services Inc.
T: +1.713.439.3600
F: +1.713.963.9085
1800 WEST LOOP SOUTH, SUITE 850
HOUSTON, TX 77027, USA
www.exp.com



• BUILDINGS • EARTH & ENVIRONMENT • ENERGY •
• INDUSTRIAL • INFRASTRUCTURE • SUSTAINABILITY •

DWG: 0801-03-003 SHEET: 29

BLUE MARLIN OFFSHORE PORT PROJECT - COVER SHEET - ACCESS ROADS / CANALS



BLUE MARLIN OFFSHORE PORT PROJECT VICINITY MAP

BLUE MARLIN OFFSHORE PORT PROJECT
Project Access Roads and Canals
Appendix A-3 NWI Map

BLUE MARLIN OFFSHORE PORT PROJECT
COVER SHEET- ACCESS ROADS / CANALS

COUNTY/PARISH: N/A DRAWN BY: JC
 STATE: N/A CHECKED BY: CW

DATE: 2020-09-15 PROJECTION: NAD83 | UTM ZONE 15

PREPARED BY:
EXP Energy Services Inc.

T: +1.713.439.3600
 F: +1.713.963.9085
 1800 WEST LOOP SOUTH, SUITE 850
 HOUSTON, TX 77027, USA
www.exp.com



- BUILDINGS • EARTH & ENVIRONMENT • ENERGY •
- INDUSTRIAL • INFRASTRUCTURE • SUSTAINABILITY •

DWG: 0801-03-002 SHEET: COVER

BLUE MARLIN OFFSHORE PORT PROJECT - APPENDIX A-3 - NWI WETLANDS MAP - TAR-01



BLUE MARLIN OFFSHORE PORT PROJECT VICINITY MAP

LEGEND

- ACCESS ROAD
- ⊗ VALVE
- PROPOSED ONSHORE PIPELINE CL
- PROPOSED ONSHORE PIPELINE CL (HDD SEGMENT)
- ATWS
- TEMPORARY EASEMENT
- PERMANENT EASEMENT
- HDD EASEMENT
- FRESHWATER EMERGENT WETLAND
- FRESHWATER FORESTED/SHRUB WETLAND
- EXISTING FACILITY FOOTPRINT / STINGRAY EASEMENT
- NEDERLAND TERMINAL BUILDOUT PROJECT
- COUNTY

BLUE MARLIN OFFSHORE PORT PROJECT
APPENDIX A-3 - NWI WETLANDS MAP

COUNTY/PARISH:	JEFFERSON	DRAWN BY:	JC
STATE:	TEXAS	CHECKED BY:	CW
DATE:	2020-09-18	PROJECTION:	NAD83 UTM ZONE 15

PREPARED BY:
EXP Energy Services Inc.

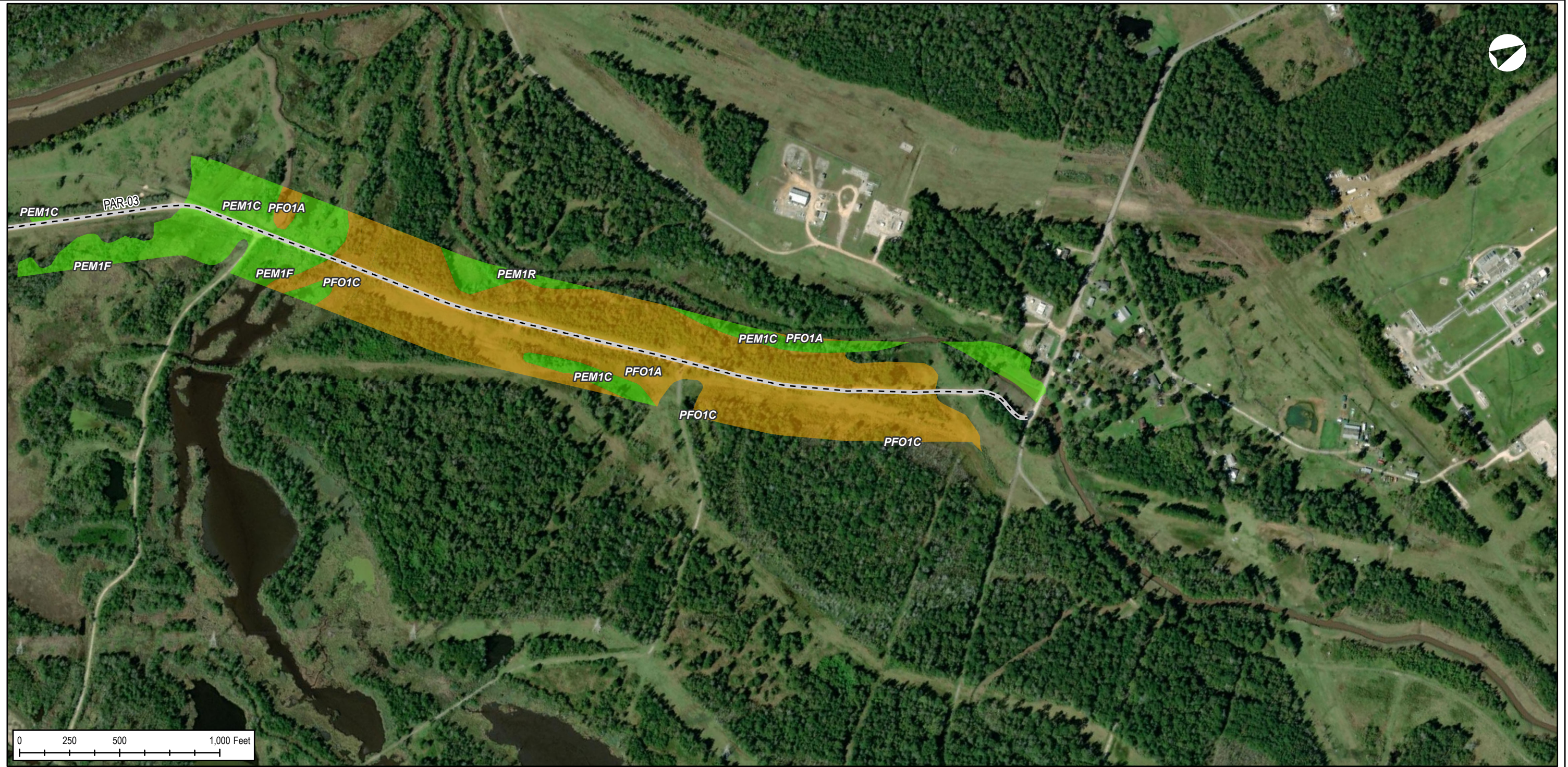
T: +1.713.439.3600
F: +1.713.963.9085
1800 WEST LOOP SOUTH, SUITE 850
HOUSTON, TX 77027, USA
www.exp.com

exp.

• BUILDINGS • EARTH & ENVIRONMENT • ENERGY •
• INDUSTRIAL • INFRASTRUCTURE • SUSTAINABILITY •

DWG: 0801-03-003 SHEET: 30

BLUE MARLIN OFFSHORE PORT PROJECT - APPENDIX A-3 - NWI WETLANDS MAP - PAR-03



BLUE MARLIN OFFSHORE PORT PROJECT VICINITY MAP

- LEGEND**
- - ACCESS ROAD
 - FRESHWATER EMERGENT WETLAND
 - FRESHWATER FORESTED/SHRUB WETLAND
 - COUNTY

BLUE MARLIN OFFSHORE PORT PROJECT
APPENDIX A-3 - NWI WETLANDS MAP

COUNTY/PARISH:	ORANGE	DRAWN BY:	JC
STATE:	TEXAS	CHECKED BY:	CW

DATE: 2020-09-18 PROJECTION: NAD83 | UTM ZONE 15

PREPARED BY:
EXP Energy Services Inc.

T: +1.713.439.3600
F: +1.713.963.9085
1800 WEST LOOP SOUTH, SUITE 850
HOUSTON, TX 77027, USA
www.exp.com



- BUILDINGS • EARTH & ENVIRONMENT • ENERGY •
- INDUSTRIAL • INFRASTRUCTURE • SUSTAINABILITY •

DWG: 0801-03-003 SHEET: 31



BLUE MARLIN OFFSHORE PORT PROJECT VICINITY MAP

- LEGEND**
- - ACCESS ROAD
 - FRESHWATER EMERGENT WETLAND
 - FRESHWATER FORESTED/SHRUB WETLAND
 - COUNTY

BLUE MARLIN OFFSHORE PORT PROJECT
APPENDIX A-3 - NWI WETLANDS MAP

COUNTY/PARISH:	ORANGE	DRAWN BY:	JC
STATE:	TEXAS	CHECKED BY:	CW

DATE: 2020-09-18 PROJECTION: NAD83 | UTM ZONE 15

PREPARED BY:
EXP Energy Services Inc.

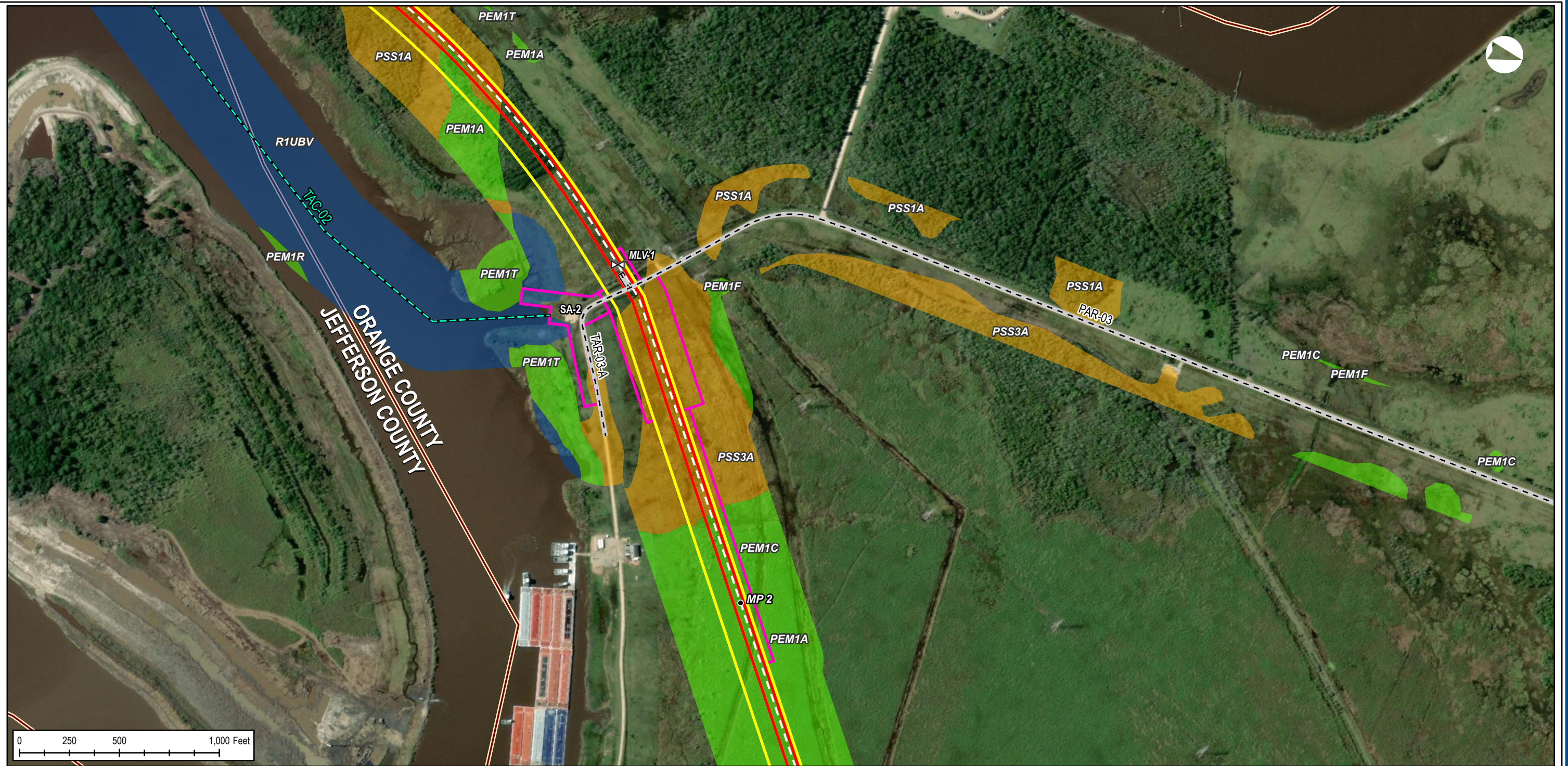
T: +1.713.439.3600
F: +1.713.963.9085
1800 WEST LOOP SOUTH, SUITE 850
HOUSTON, TX 77027, USA
www.exp.com



- BUILDINGS • EARTH & ENVIRONMENT • ENERGY •
- INDUSTRIAL • INFRASTRUCTURE • SUSTAINABILITY •

DWG: 0801-03-003 SHEET: 32

BLUE MARLIN OFFSHORE PORT PROJECT - APPENDIX A-3 - NWI WETLANDS MAP - PAR-03



BLUE MARLIN OFFSHORE PORT PROJECT VICINITY MAP

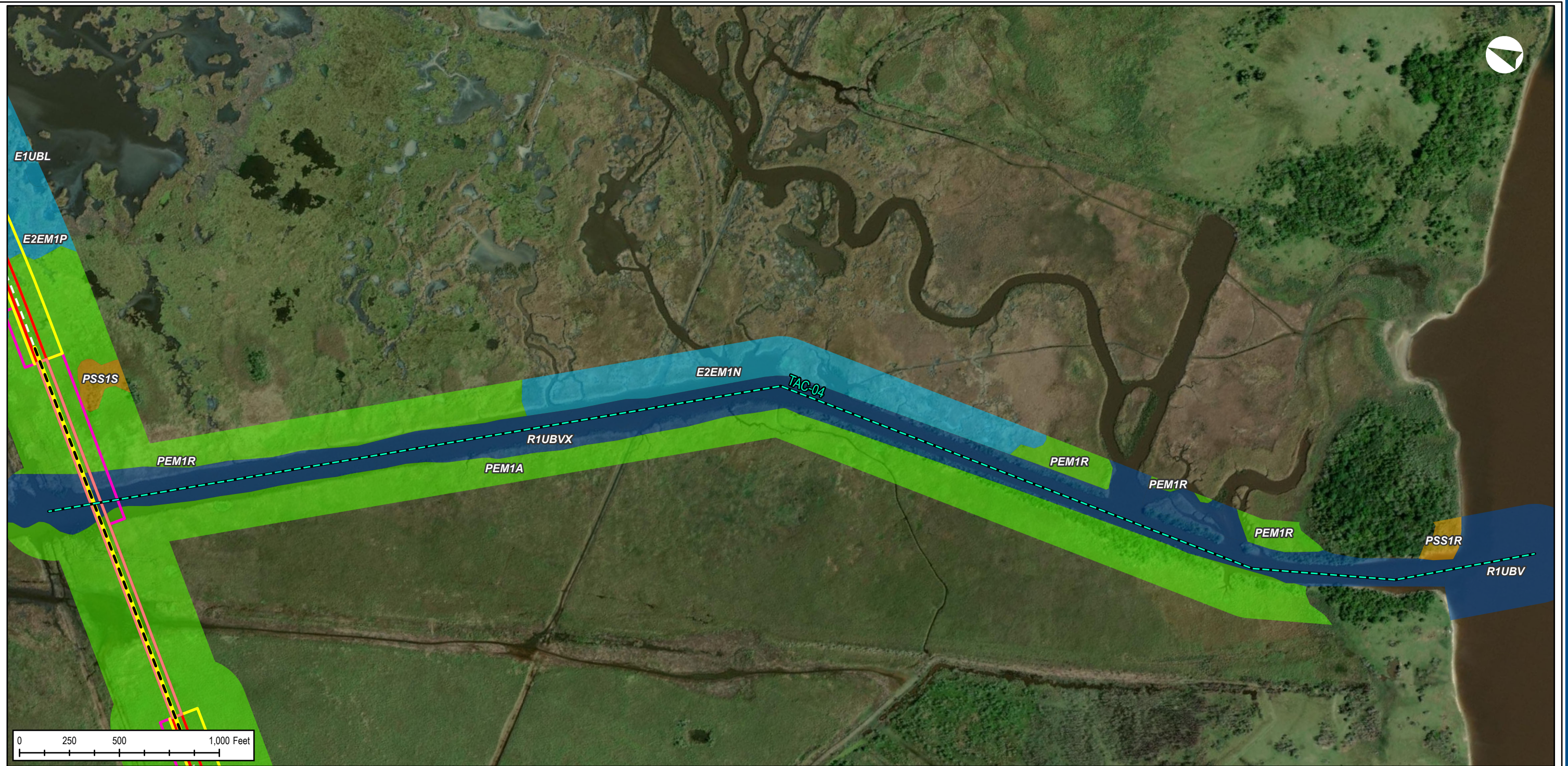
LEGEND	
• PROPOSED ONSHORE PIPELINE MILEPOST	ATWS
— CANAL	TEMPORARY EASEMENT
- - ACCESS ROAD	PERMANENT EASEMENT
⊗ VALVE	FRESHWATER EMERGENT WETLAND
— PROPOSED ONSHORE PIPELINE CL	FRESHWATER FORESTED/SHRUB WETLAND
▭ PERMANENT ACCESS ROAD EASEMENT	WATERBODY
	COUNTY

BLUE MARLIN OFFSHORE PORT PROJECT APPENDIX A-3 - NWI WETLANDS MAP			
COUNTY/PARISH:	ORANGE	DRAWN BY:	JC
STATE:	TEXAS	CHECKED BY:	CW
DATE:	2020-09-18	PROJECTION:	NAD83 UTM ZONE 15

PREPARED BY:
EXP Energy Services Inc.
 T: +1.713.439.3600
 F: +1.713.963.9085
 1800 WEST LOOP SOUTH, SUITE 850
 HOUSTON, TX 77027, USA
www.exp.com

• BUILDINGS • EARTH & ENVIRONMENT • ENERGY •
 • INDUSTRIAL • INFRASTRUCTURE • SUSTAINABILITY •

DWG: 0801-03-003 SHEET: 33



BLUE MARLIN OFFSHORE PORT PROJECT VICINITY MAP

LEGEND	HDD EASEMENT
CANAL	ESTUARINE NWI
PROPOSED ONSHORE PIPELINE CL	FRESHWATER EMERGENT WETLAND
PROPOSED ONSHORE PIPELINE CL (HDD SEGMENT)	FRESHWATER FORESTED/SHRUB WETLAND
ATWS	WATERBODY
TEMPORAY EASEMENT	COUNTY
PERMANENT EASEMENT	

BLUE MARLIN OFFSHORE PORT PROJECT
APPENDIX A-3 - NWI WETLANDS MAP

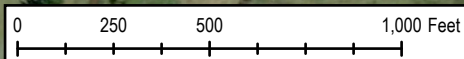
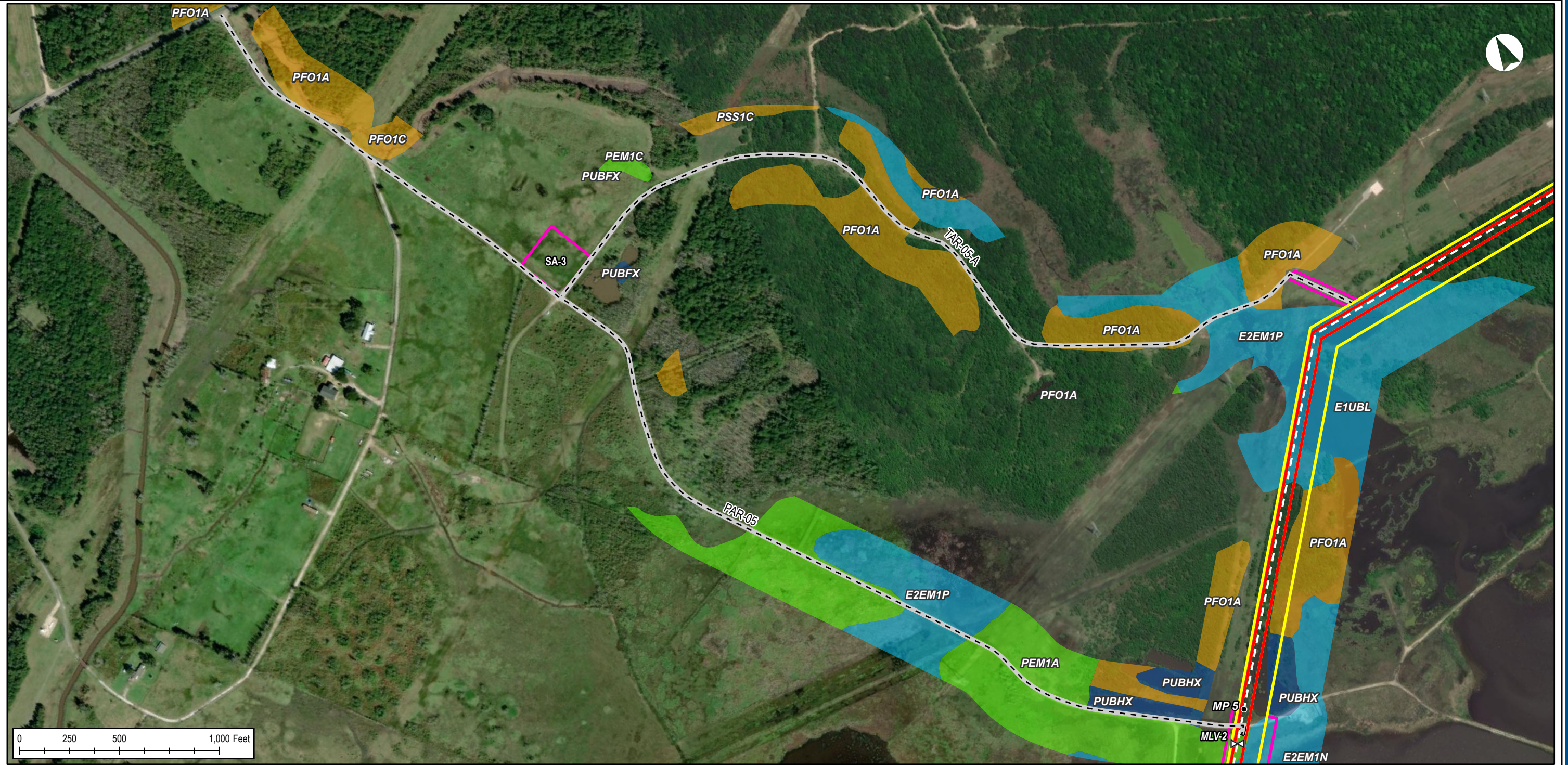
COUNTY/PARISH:	ORANGE	DRAWN BY:	JC
STATE:	TEXAS	CHECKED BY:	CW
DATE:	2020-09-18	PROJECTION:	NAD83 UTM ZONE 15

PREPARED BY:
EXP Energy Services Inc.
 T: +1.713.439.3600
 F: +1.713.963.9085
 1800 WEST LOOP SOUTH, SUITE 850
 HOUSTON, TX 77027, USA
www.exp.com

• BUILDINGS • EARTH & ENVIRONMENT • ENERGY •
 • INDUSTRIAL • INFRASTRUCTURE • SUSTAINABILITY •

DWG:	0801-03-003	SHEET:	34
------	-------------	--------	----

BLUE MARLIN OFFSHORE PORT PROJECT - APPENDIX A-3 - NWI WETLANDS MAP - TAR-05-A & PAR-05



BLUE MARLIN OFFSHORE PORT PROJECT VICINITY MAP

LEGEND	
• PROPOSED ONSHORE PIPELINE MILEPOST	TEMPORARY EASEMENT
- - ACCESS ROAD	PERMANENT EASEMENT
⊗ VALVE	ESTUARINE NWI
- PROPOSED ONSHORE PIPELINE CL	FRESHWATER EMERGENT WETLAND
▬ PERMANENT ACCESS ROAD EASEMENT	FRESHWATER FORESTED/SHRUB WETLAND
▭ ATWS	WATERBODY
	COUNTY

BLUE MARLIN OFFSHORE PORT PROJECT APPENDIX A-3 - NWI WETLANDS MAP			
COUNTY/PARISH:	ORANGE	DRAWN BY:	JC
STATE:	TEXAS	CHECKED BY:	CW

PREPARED BY:
EXP Energy Services Inc.
 T: +1.713.439.3600
 F: +1.713.963.9085
 1800 WEST LOOP SOUTH, SUITE 850
 HOUSTON, TX 77027, USA
www.exp.com

• BUILDINGS • EARTH & ENVIRONMENT • ENERGY •
 • INDUSTRIAL • INFRASTRUCTURE • SUSTAINABILITY •

BLUE MARLIN OFFSHORE PORT PROJECT - APPENDIX A-3 - NWI WETLANDS MAP - TAR-06



BLUE MARLIN OFFSHORE PORT PROJECT VICINITY MAP

LEGEND	
• PROPOSED ONSHORE PIPELINE MILEPOST	PERMANENT EASEMENT
- - ACCESS ROAD	ESTUARINE NWI
— PROPOSED ONSHORE PIPELINE CL	FRESHWATER EMERGENT WETLAND
ATWS	FRESHWATER FORESTED/SHRUB WETLAND
TEMPORARY EASEMENT	WATERBODY
	COUNTY

BLUE MARLIN OFFSHORE PORT PROJECT APPENDIX A-3 - NWI WETLANDS MAP			
COUNTY/PARISH:	ORANGE	DRAWN BY:	JC
STATE:	TEXAS	CHECKED BY:	CW
DATE:	2020-09-18	PROJECTION:	NAD83 UTM ZONE 15

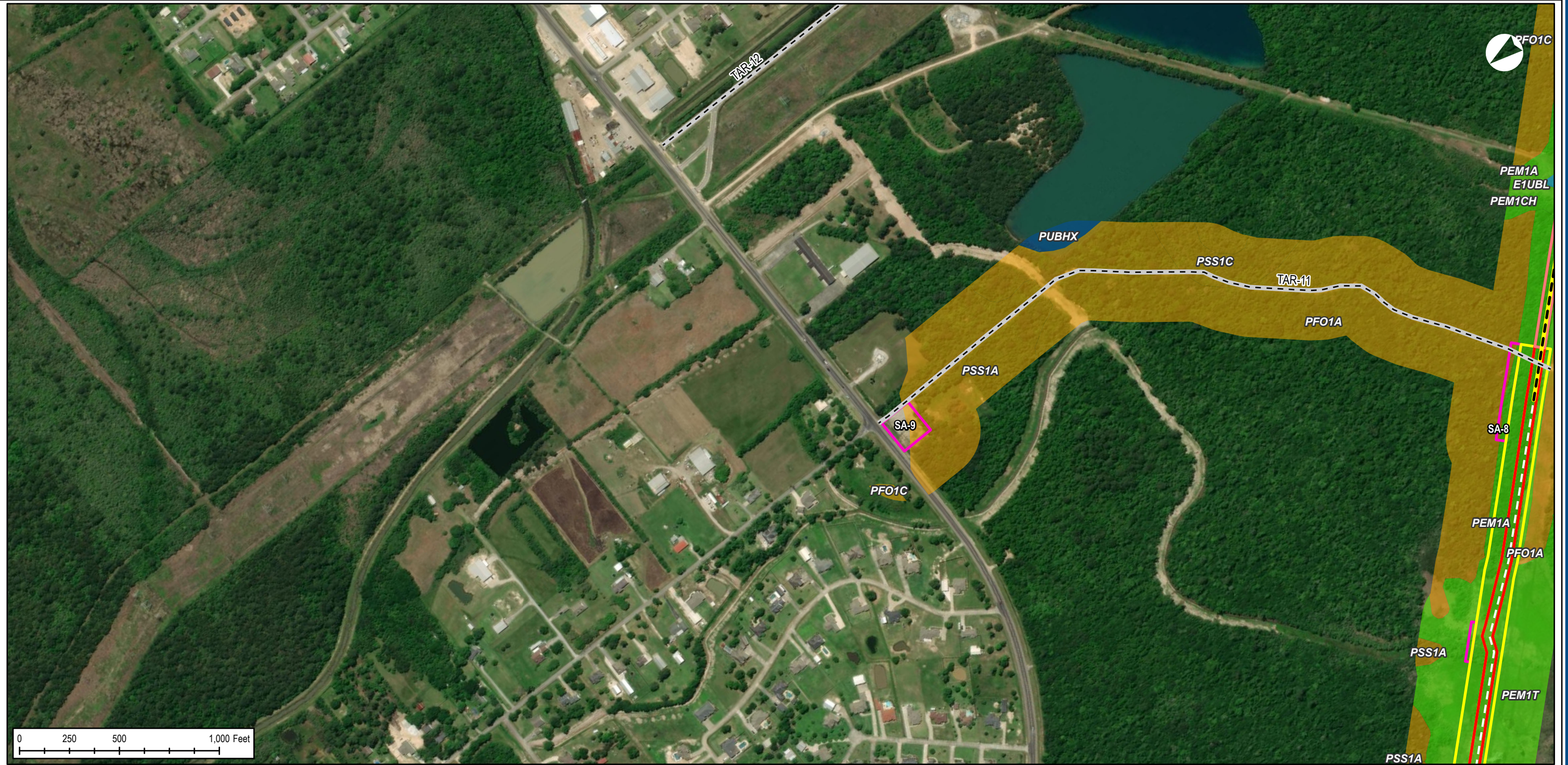
PREPARED BY:
EXP Energy Services Inc.
 T: +1.713.439.3600
 F: +1.713.963.9085
 1800 WEST LOOP SOUTH, SUITE 850
 HOUSTON, TX 77027, USA
www.exp.com

• BUILDINGS • EARTH & ENVIRONMENT • ENERGY •
 • INDUSTRIAL • INFRASTRUCTURE • SUSTAINABILITY •

DWG: 0801-03-003 SHEET: 36



BLUE MARLIN OFFSHORE PORT PROJECT - APPENDIX A-3 - NWI WETLANDS MAP - TAR-11



BLUE MARLIN OFFSHORE PORT PROJECT VICINITY MAP

LEGEND	
- - ACCESS ROAD	HDD EASEMENT
- - PROPOSED ONSHORE PIPELINE CL	ESTUARINE NWI
- - PROPOSED ONSHORE PIPELINE CL (HDD SEGMENT)	FRESHWATER EMERGENT WETLAND
ATWS	FRESHWATER FORESTED/SHRUB WETLAND
TEMPORARY EASEMENT	WATERBODY
PERMANENT EASEMENT	COUNTY

BLUE MARLIN OFFSHORE PORT PROJECT APPENDIX A-3 - NWI WETLANDS MAP			
COUNTY/PARISH:	ORANGE	DRAWN BY:	JC
STATE:	TEXAS	CHECKED BY:	CW
DATE:	2020-09-18	PROJECTION:	NAD83 UTM ZONE 15

PREPARED BY:
EXP Energy Services Inc.
 T: +1.713.439.3600
 F: +1.713.963.9085
 1800 WEST LOOP SOUTH, SUITE 850
 HOUSTON, TX 77027, USA
www.exp.com

• BUILDINGS • EARTH & ENVIRONMENT • ENERGY •
 • INDUSTRIAL • INFRASTRUCTURE • SUSTAINABILITY •

DWG: 0801-03-003 SHEET: 37

BLUE MARLIN OFFSHORE PORT PROJECT - APPENDIX A-3 - NWI WETLANDS MAP - TAR-12



BLUE MARLIN OFFSHORE PORT PROJECT VICINITY MAP

LEGEND

- PROPOSED ONSHORE PIPELINE MILEPOST
- - ACCESS ROAD
- PROPOSED ONSHORE PIPELINE CL
- PROPOSED ONSHORE PIPELINE CL (HDD SEGMENT)
- ATWS
- TEMPORAY EASEMENT
- PERMANENT EASEMENT
- HDD EASEMENT
- FRESHWATER EMERGENT WETLAND
- FRESHWATER FORESTED/SHRUB WETLAND
- WATERBODY
- COUNTY

BLUE MARLIN OFFSHORE PORT PROJECT
APPENDIX A-3 - NWI WETLANDS MAP

COUNTY/PARISH:	ORANGE	DRAWN BY:	JC
STATE:	TEXAS	CHECKED BY:	CW
DATE:	2020-09-18	PROJECTION:	NAD83 UTM ZONE 15

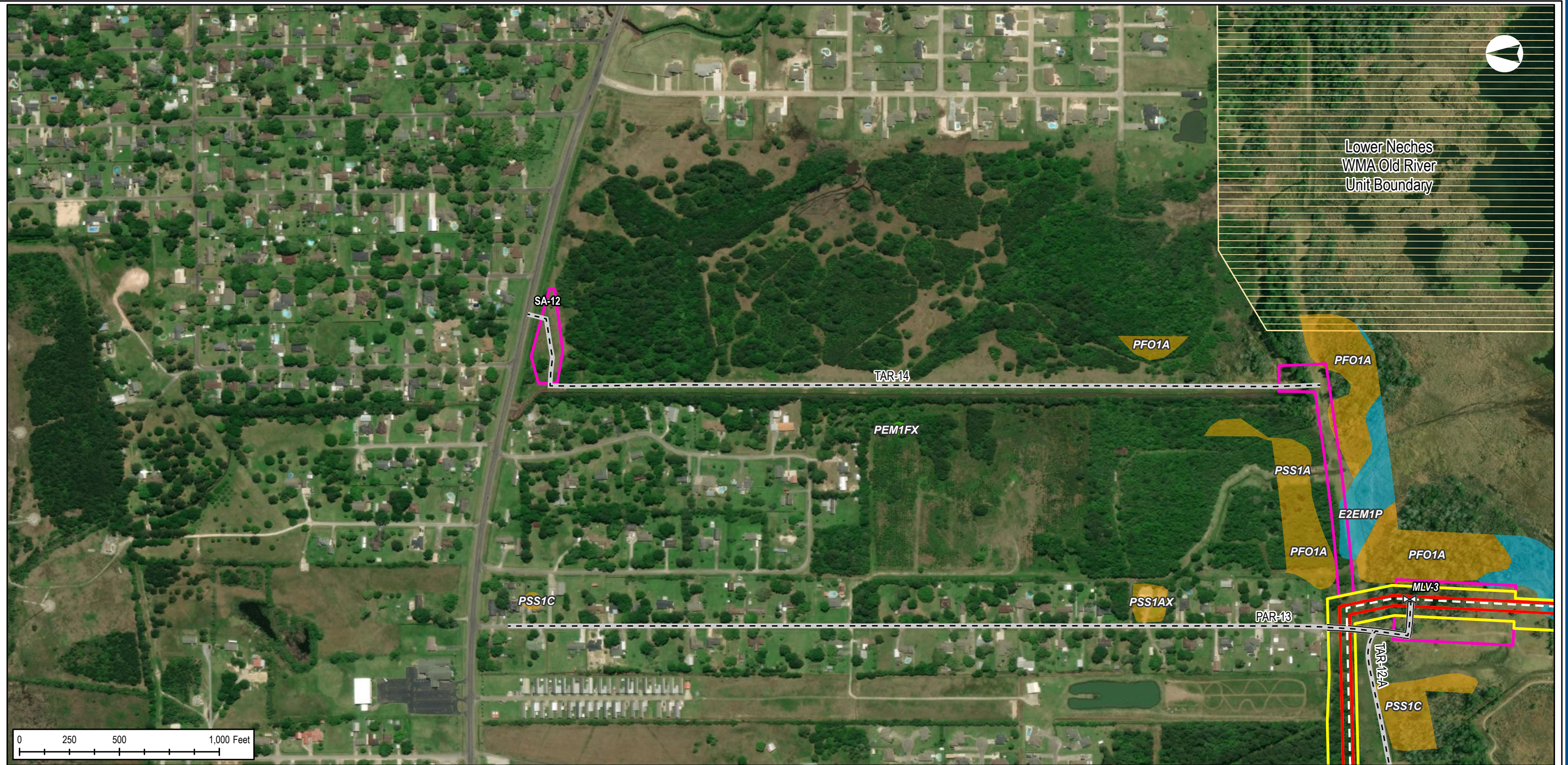
PREPARED BY:
EXP Energy Services Inc.
T: +1.713.439.3600
F: +1.713.963.9085
1800 WEST LOOP SOUTH, SUITE 850
HOUSTON, TX 77027, USA
www.exp.com

exp.

• BUILDINGS • EARTH & ENVIRONMENT • ENERGY •
• INDUSTRIAL • INFRASTRUCTURE • SUSTAINABILITY •

DWG: 0801-03-003 SHEET: 38

BLUE MARLIN OFFSHORE PORT PROJECT - APPENDIX A-3 - NWI WETLANDS MAP - TAR-14 & PAR-13



BLUE MARLIN OFFSHORE PORT PROJECT VICINITY MAP

LEGEND

- - ACCESS ROAD
- ⊗ VALVE
- - PROPOSED ONSHORE PIPELINE CL
- ▬ PERMANENT ACCESS ROAD EASEMENT
- ▬ ATWS
- ▬ TEMPORARY EASEMENT
- ▬ PERMANENT EASEMENT
- ▬ ESTUARINE NWI
- ▬ FRESHWATER EMERGENT WETLAND
- ▬ FRESHWATER FORESTED/SHRUB WETLAND
- ▬ LOWER NECHES WILDLIFE MANAGEMENT AREA
- ▬ COUNTY

BLUE MARLIN OFFSHORE PORT PROJECT
APPENDIX A-3 - NWI WETLANDS MAP

COUNTY/PARISH:	ORANGE	DRAWN BY:	JC
STATE:	TEXAS	CHECKED BY:	CW
DATE:	2020-09-18	PROJECTION:	NAD83 UTM ZONE 15

PREPARED BY:
EXP Energy Services Inc.

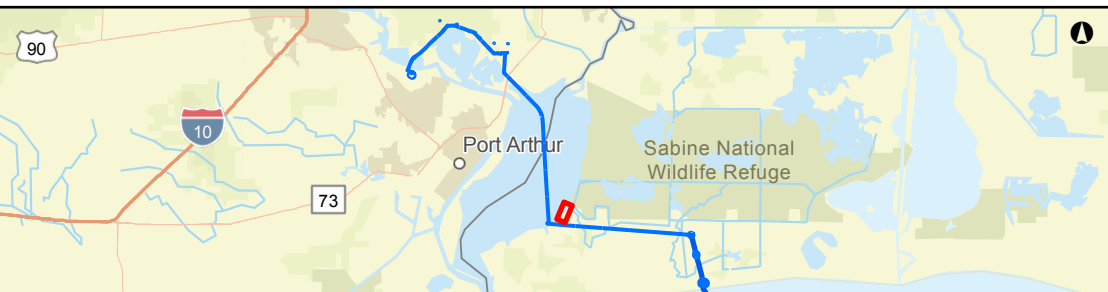
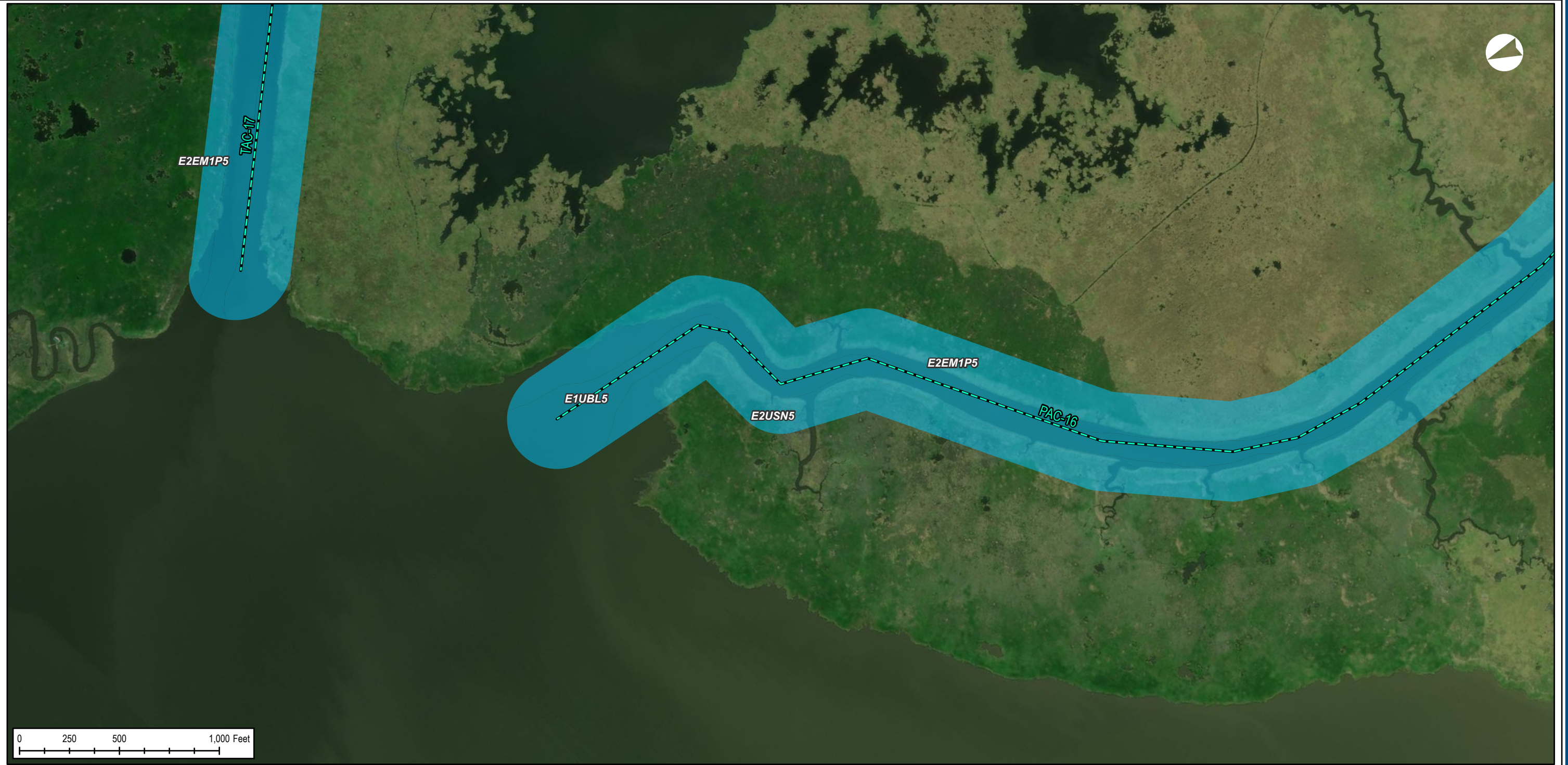
T: +1.713.439.3600
F: +1.713.963.9085
1800 WEST LOOP SOUTH, SUITE 850
HOUSTON, TX 77027, USA
www.exp.com

exp.

• BUILDINGS • EARTH & ENVIRONMENT • ENERGY •
• INDUSTRIAL • INFRASTRUCTURE • SUSTAINABILITY •

DWG: 0801-03-003 SHEET: 39

BLUE MARLIN OFFSHORE PORT PROJECT - APPENDIX A-3 - NWI WETLANDS MAP - PAC-16



BLUE MARLIN OFFSHORE PORT PROJECT VICINITY MAP

- LEGEND**
- CANAL
 - ESTUARINE NWI
 - COUNTY

BLUE MARLIN OFFSHORE PORT PROJECT
APPENDIX A-3 - NWI WETLANDS MAP

COUNTY/PARISH:	CAMERON	DRAWN BY:	JC
STATE:	LOUISIANA	CHECKED BY:	CW

DATE: 2020-09-18 PROJECTION: NAD83 | UTM ZONE 15

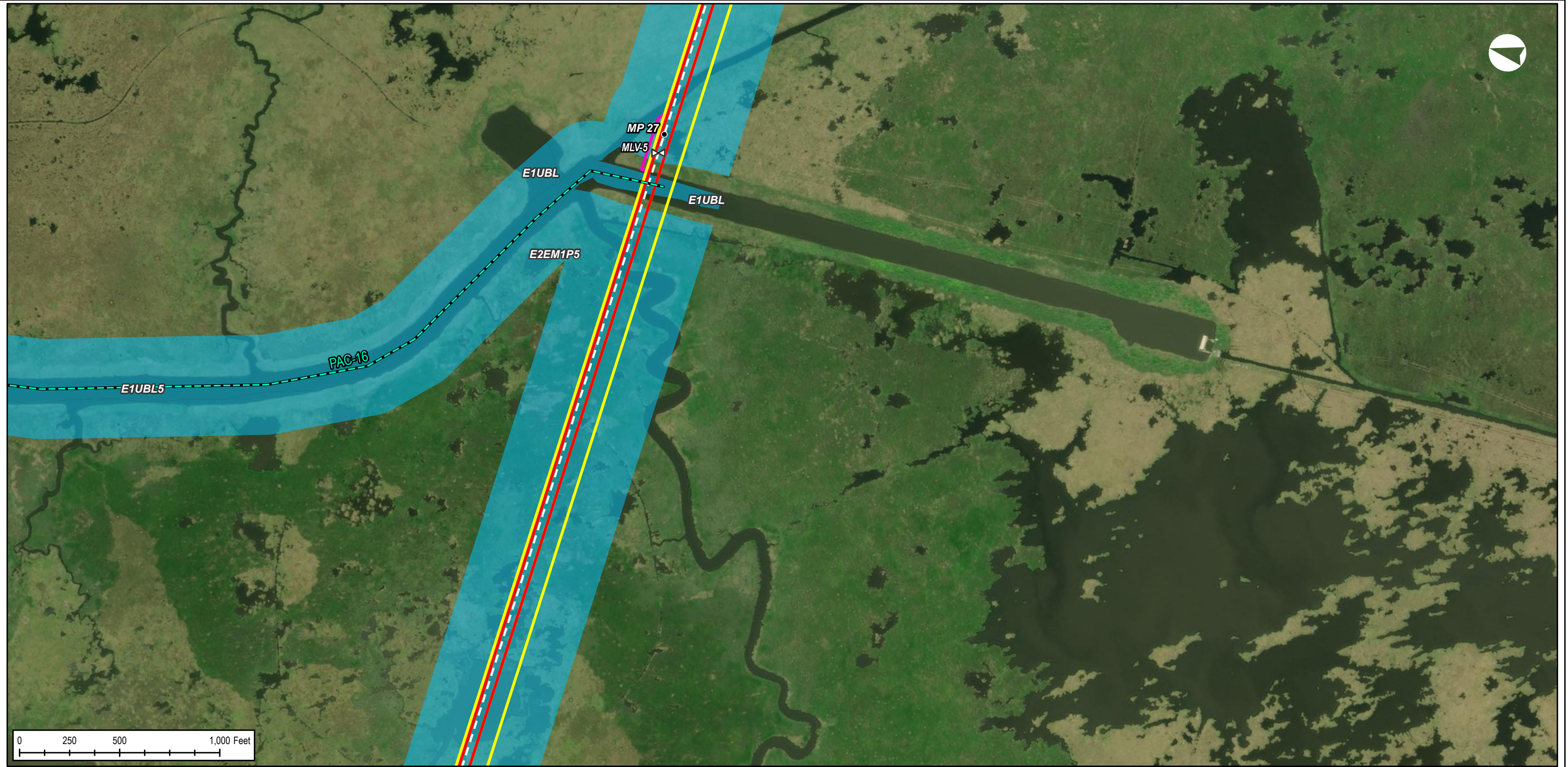
PREPARED BY:
EXP Energy Services Inc.

T: +1.713.439.3600
F: +1.713.963.9085
1800 WEST LOOP SOUTH, SUITE 850
HOUSTON, TX 77027, USA
www.exp.com



- BUILDINGS • EARTH & ENVIRONMENT • ENERGY •
- INDUSTRIAL • INFRASTRUCTURE • SUSTAINABILITY •

DWG: 0801-03-003 SHEET: 40



BLUE MARLIN OFFSHORE PORT PROJECT VICINITY MAP

- LEGEND**
- PROPOSED ONSHORE PIPELINE MILEPOST
 - CANAL
 - ⊗ VALVE
 - PROPOSED ONSHORE PIPELINE CL
 - █ ATWS
 - █ TEMPORAY EASEMENT
 - █ PERMANENT EASEMENT
 - █ ESTUARINE NWI
 - █ COUNTY

**BLUE MARLIN OFFSHORE PORT PROJECT
APPENDIX A-3 - NWI WETLANDS MAP**

COUNTY/PARISH:	CAMERON	DRAWN BY:	JC
STATE:	LOUISIANA	CHECKED BY:	CW

DATE: 2020-09-18 PROJECTION: NAD83 | UTM ZONE 15

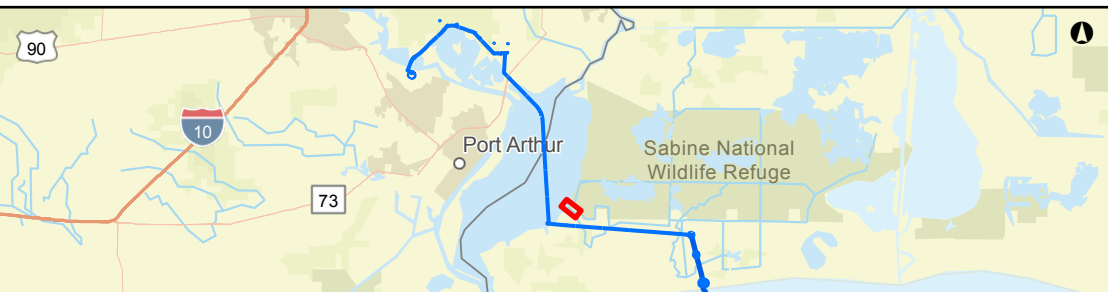
PREPARED BY:
EXP Energy Services Inc.

T: +1.713.439.3600
F: +1.713.963.9085
1800 WEST LOOP SOUTH, SUITE 850
HOUSTON, TX 77027, USA
www.exp.com



• BUILDINGS • EARTH & ENVIRONMENT • ENERGY •
• INDUSTRIAL • INFRASTRUCTURE • SUSTAINABILITY •

DWG: 0801-03-003 SHEET: 41



BLUE MARLIN OFFSHORE PORT PROJECT VICINITY MAP

- LEGEND**
- CANAL
 - ESTUARINE NWI
 - COUNTY

BLUE MARLIN OFFSHORE PORT PROJECT
APPENDIX A-3 - NWI WETLANDS MAP

COUNTY/PARISH:	CAMERON	DRAWN BY:	JC
STATE:	LOUISIANA	CHECKED BY:	CW

DATE:	2020-09-18	PROJECTION:	NAD83 UTM ZONE 15
-------	------------	-------------	---------------------

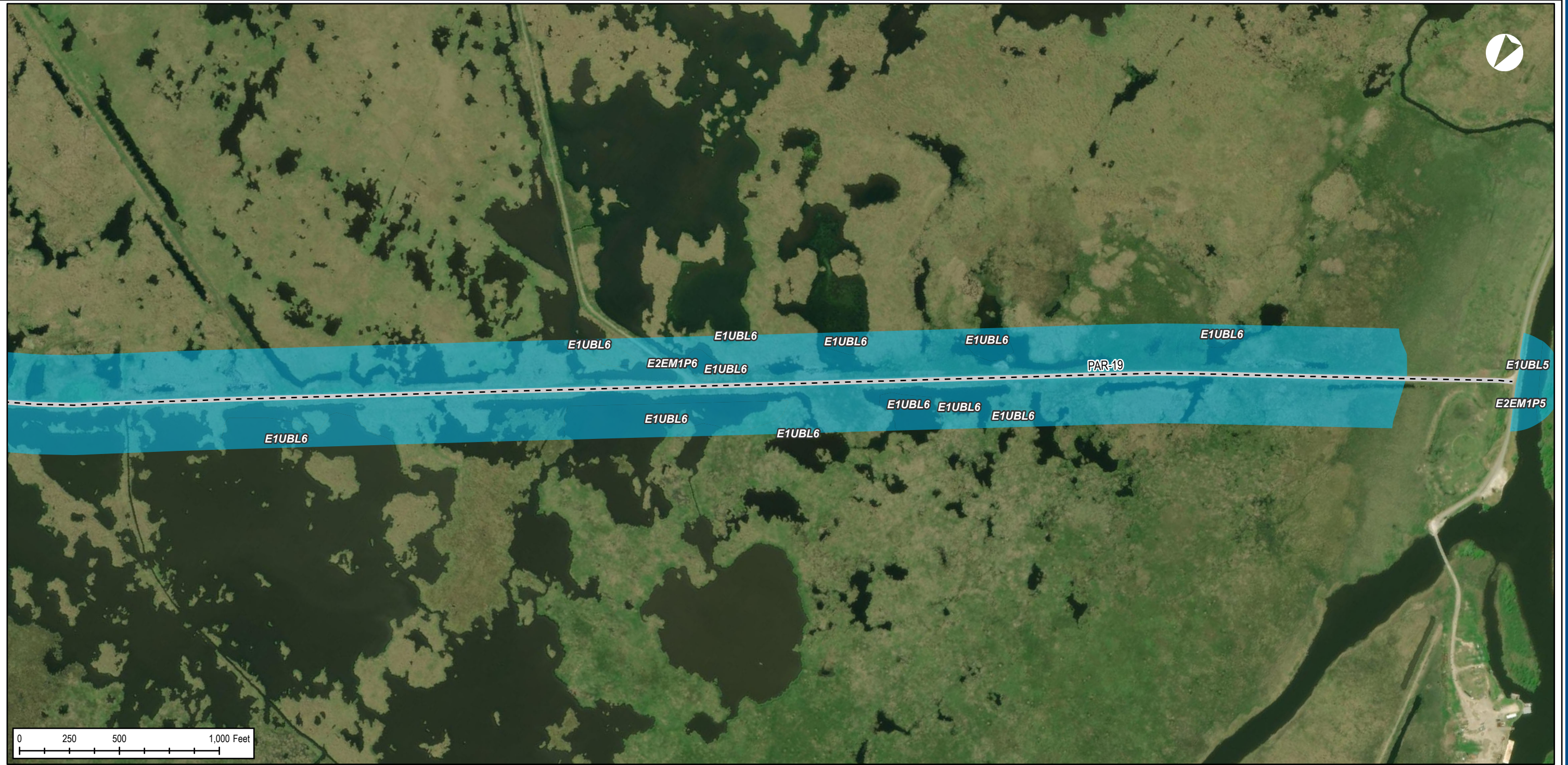
PREPARED BY:
EXP Energy Services Inc.
T: +1.713.439.3600
F: +1.713.963.9085
1800 WEST LOOP SOUTH, SUITE 850
HOUSTON, TX 77027, USA
www.exp.com



• BUILDINGS • EARTH & ENVIRONMENT • ENERGY •
• INDUSTRIAL • INFRASTRUCTURE • SUSTAINABILITY •

DWG:	0801-03-003	SHEET:	42
------	-------------	--------	----

BLUE MARLIN OFFSHORE PORT PROJECT - APPENDIX A-3 - NWI WETLANDS MAP - PAR-19



BLUE MARLIN OFFSHORE PORT PROJECT VICINITY MAP

- LEGEND**
- - ACCESS ROAD
 - ESTUARINE NWI
 - COUNTY

BLUE MARLIN OFFSHORE PORT PROJECT
APPENDIX A-3 - NWI WETLANDS MAP

COUNTY/PARISH:	CAMERON	DRAWN BY:	JC
STATE:	LOUISIANA	CHECKED BY:	CW

DATE: 2020-09-18 PROJECTION: NAD83 | UTM ZONE 15

PREPARED BY:
EXP Energy Services Inc.

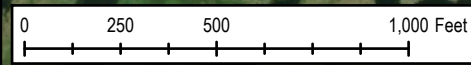
T: +1.713.439.3600
F: +1.713.963.9085
1800 WEST LOOP SOUTH, SUITE 850
HOUSTON, TX 77027, USA
www.exp.com



- BUILDINGS • EARTH & ENVIRONMENT • ENERGY •
- INDUSTRIAL • INFRASTRUCTURE • SUSTAINABILITY •

DWG: 0801-03-003 SHEET: 44

BLUE MARLIN OFFSHORE PORT PROJECT - APPENDIX A-3 - NWI WETLANDS MAP - PAR-19



BLUE MARLIN OFFSHORE PORT PROJECT VICINITY MAP

- LEGEND**
- PROPOSED ONSHORE PIPELINE MILEPOST
 - - ACCESS ROAD
 - ⊗ VALVE
 - PROPOSED ONSHORE PIPELINE CL
 - █ ATWS
 - █ TEMPORARY EASEMENT
 - █ PERMANENT EASEMENT
 - █ ESTUARINE NWI
 - █ COUNTY

BLUE MARLIN OFFSHORE PORT PROJECT
APPENDIX A-3 - NWI WETLANDS MAP

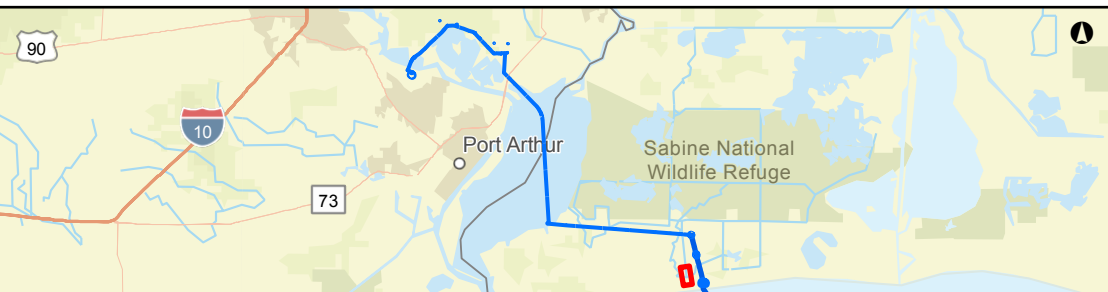
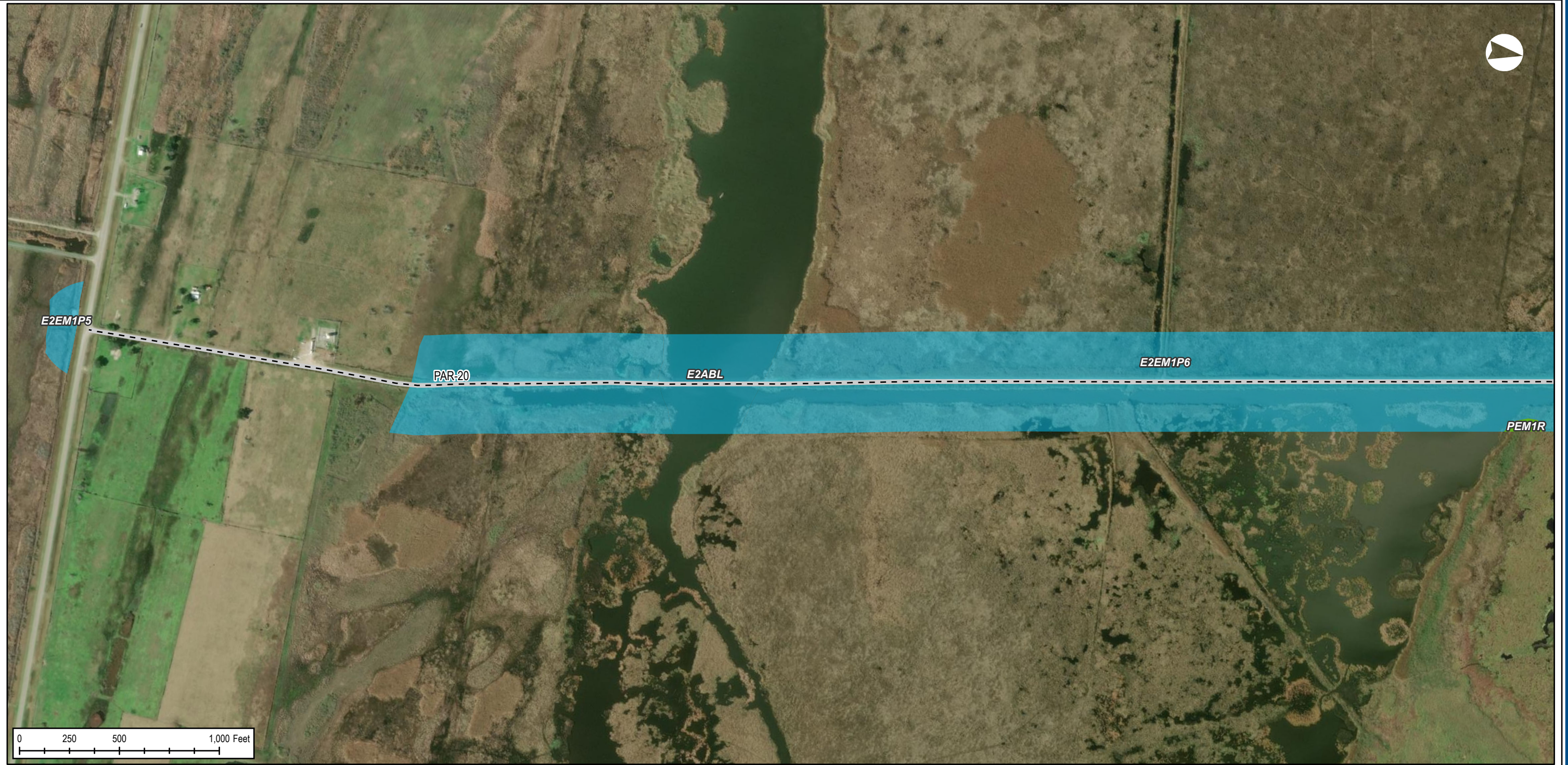
COUNTY/PARISH:	CAMERON	DRAWN BY:	JC
STATE:	LOUISIANA	CHECKED BY:	CW
DATE:	2020-09-18	PROJECTION:	NAD83 UTM ZONE 15

PREPARED BY:
EXP Energy Services Inc.

T: +1.713.439.3600
F: +1.713.963.9085
1800 WEST LOOP SOUTH, SUITE 850
HOUSTON, TX 77027, USA
www.exp.com

• BUILDINGS • EARTH & ENVIRONMENT • ENERGY •
• INDUSTRIAL • INFRASTRUCTURE • SUSTAINABILITY •

DWG: 0801-03-003 SHEET: 45



BLUE MARLIN OFFSHORE PORT PROJECT VICINITY MAP

- LEGEND**
- - ACCESS ROAD
 - ESTUARINE NWI
 - FRESHWATER EMERGENT WETLAND
 - COUNTY

BLUE MARLIN OFFSHORE PORT PROJECT
APPENDIX A-3 - NWI WETLANDS MAP

COUNTY/PARISH:	CAMERON	DRAWN BY:	JC
STATE:	LOUISIANA	CHECKED BY:	CW

DATE: 2020-09-18 PROJECTION: NAD83 | UTM ZONE 15

PREPARED BY:
EXP Energy Services Inc.

T: +1.713.439.3600
F: +1.713.963.9085
1800 WEST LOOP SOUTH, SUITE 850
HOUSTON, TX 77027, USA
www.exp.com



• BUILDINGS • EARTH & ENVIRONMENT • ENERGY •
• INDUSTRIAL • INFRASTRUCTURE • SUSTAINABILITY •

DWG: 0801-03-003 SHEET: 46



BLUE MARLIN OFFSHORE PORT PROJECT VICINITY MAP

- LEGEND**
- - ACCESS ROAD
 - ESTUARINE NWI
 - COUNTY

BLUE MARLIN OFFSHORE PORT PROJECT
APPENDIX A-3 - NWI WETLANDS MAP

COUNTY/PARISH:	CAMERON	DRAWN BY:	JC
STATE:	LOUISIANA	CHECKED BY:	CW

DATE: 2020-09-18 PROJECTION: NAD83 | UTM ZONE 15

PREPARED BY:
EXP Energy Services Inc.

T: +1.713.439.3600
F: +1.713.963.9085
1800 WEST LOOP SOUTH, SUITE 850
HOUSTON, TX 77027, USA
www.exp.com



- BUILDINGS • EARTH & ENVIRONMENT • ENERGY •
- INDUSTRIAL • INFRASTRUCTURE • SUSTAINABILITY •

DWG: 0801-03-003 SHEET: 47

BLUE MARLIN OFFSHORE PORT PROJECT - APPENDIX A-3 - NWI WETLANDS MAP - PAR-20 & TAR-20-A



BLUE MARLIN OFFSHORE PORT PROJECT VICINITY MAP

- LEGEND**
- PROPOSED ONSHORE PIPELINE MILEPOST
 - - ACCESS ROAD
 - - PROPOSED ONSHORE PIPELINE CL
 - █ ATWS
 - █ TEMPORARY EASEMENT
 - █ PERMANENT EASEMENT
 - █ ESTUARINE NWI
 - █ COUNTY

BLUE MARLIN OFFSHORE PORT PROJECT
APPENDIX A-3 - NWI WETLANDS MAP

COUNTY/PARISH:	CAMERON	DRAWN BY:	JC
STATE:	LOUISIANA	CHECKED BY:	CW

DATE:	2020-09-18	PROJECTION:	NAD83 UTM ZONE 15
-------	------------	-------------	---------------------

PREPARED BY:
EXP Energy Services Inc.

T: +1.713.439.3600
F: +1.713.963.9085
1800 WEST LOOP SOUTH, SUITE 850
HOUSTON, TX 77027, USA
www.exp.com



• BUILDINGS • EARTH & ENVIRONMENT • ENERGY •
• INDUSTRIAL • INFRASTRUCTURE • SUSTAINABILITY •

BLUE MARLIN OFFSHORE PORT PROJECT - APPENDIX A-3 - NWI WETLANDS MAP - PAR-20



BLUE MARLIN OFFSHORE PORT PROJECT VICINITY MAP

LEGEND	
○ EXISTING STINGRAY MAINLINE MILEPOST	▬ EXISTING STINGRAY EASEMENT (NO IMPACT)
● PROPOSED ONSHORE PIPELINE MILEPOST	▬ TEMPORARY EASEMENT
- - ACCESS ROAD	▬ PERMANENT EASEMENT
⊗ VALVE	▬ ESTUARINE NWI
▬ EXISTING STINGRAY MAINLINE	▬ EXISTING FACILITY FOOTPRINT / STINGRAY EASEMENT
▬ PROPOSED ONSHORE PIPELINE CL	▬ COUNTY
▬ ATWS	

BLUE MARLIN OFFSHORE PORT PROJECT APPENDIX A-3 - NWI WETLANDS MAP			
COUNTY/PARISH:	CAMERON	DRAWN BY:	JC
STATE:	LOUISIANA	CHECKED BY:	CW
DATE:	2020-09-18	PROJECTION:	NAD83 UTM ZONE 15


PREPARED BY:
EXP Energy Services Inc.
 T: +1.713.439.3600
 F: +1.713.963.9085
 1800 WEST LOOP SOUTH, SUITE 850
 HOUSTON, TX 77027, USA
www.exp.com

exp.

• BUILDINGS • EARTH & ENVIRONMENT • ENERGY •
 • INDUSTRIAL • INFRASTRUCTURE • SUSTAINABILITY •

DWG: 0801-03-003 SHEET: 49

BLUE MARLIN OFFSHORE PORT PROJECT - APPENDIX A-3 - NWI WETLANDS MAP - TAR-20-B



BLUE MARLIN OFFSHORE PORT PROJECT VICINITY MAP

- LEGEND**
- - ACCESS ROAD
 - - EXISTING STINGRAY MAINLINE
 - █ ATWS
 - - EXISTING STINGRAY EASEMENT (NO IMPACT)
 - █ ESTUARINE NWI
 - █ EXISTING FACILITY FOOTPRINT / STINGRAY EASEMENT
 - █ COUNTY

BLUE MARLIN OFFSHORE PORT PROJECT
APPENDIX A-3 - NWI WETLANDS MAP

COUNTY/PARISH:	CAMERON	DRAWN BY:	JC
STATE:	LOUISIANA	CHECKED BY:	CW

DATE: 2020-09-18 PROJECTION: NAD83 | UTM ZONE 15

PREPARED BY:
EXP Energy Services Inc.

T: +1.713.439.3600
F: +1.713.963.9085
1800 WEST LOOP SOUTH, SUITE 850
HOUSTON, TX 77027, USA
www.exp.com



• BUILDINGS • EARTH & ENVIRONMENT • ENERGY •
• INDUSTRIAL • INFRASTRUCTURE • SUSTAINABILITY •

DWG: 0801-03-003 SHEET: 50